

Lori Esposito

From: Karen Galligan
Sent: Thursday, September 02, 2021 9:13 AM
To: Steven Achilles; Mark Purple; Kenneth Paulhus
Cc: Lori Esposito
Subject: RE: Member's Reports
Attachments: Oak Hill NB - Compliance and Risk.pdf; Oak Hill NB - Ext Speed Summary.pdf; Oak Hill SB - Compliance and Risk.pdf; Oak Hill SB - Ext Speed Summary.pdf

Here are the traffic speeds for Oak Hill. We took them in July after the original complaint about speeds, which might have stemmed from the accidents that Andrew mentioned, which I didn't know happened.

Average speed heading north to 9 is 37, 85th is 41.
Average speed heading south to Ashland is 36, 85th is 40.

Sign was set up at 44 Oak Hill.

Doesn't seem like speeding is a huge issue. It's a main road, carrying around 5k cars per day, and most people are driving within 5mph of the speed limit.

Thx - *kg*



Start: 2021-07-21
End: 2021-07-30
Times: 0:00-23:59

Compliance & Risk Report

Oak Hill NB, NB

Medium Risk Threshold: Speed Limit + 10

High Risk Threshold: Speed Limit + 20

Speed Range: 1 to 100

Time View: By Date (Total Volumes)

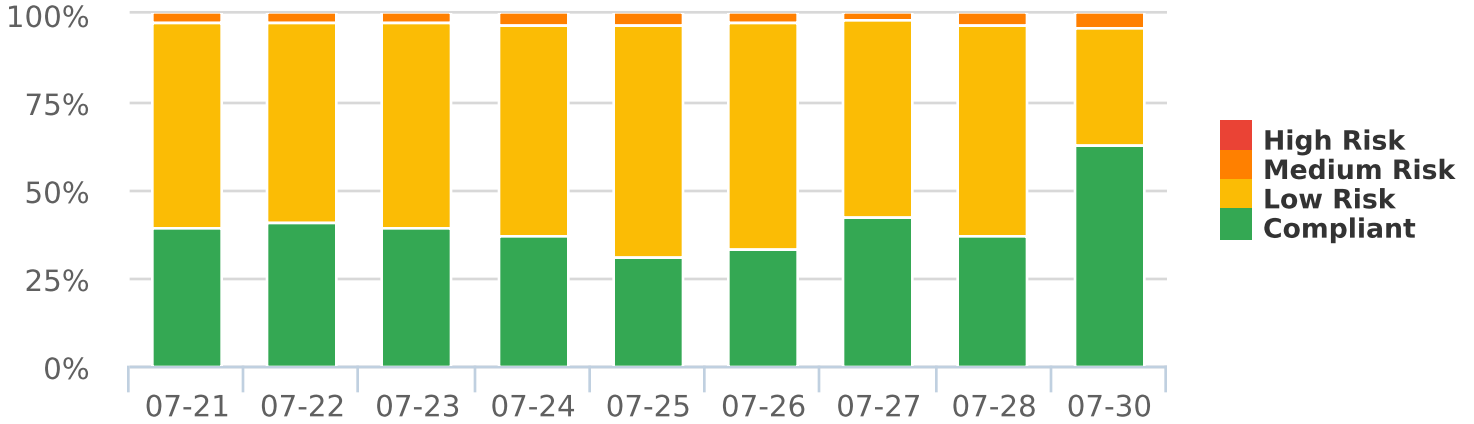
Date	Speed Limit	Mode	Compliant	Low Risk	Medium Risk	High Risk	Total Num Vehicles
2021-07-21	35	Display Off	809	1216	46	1	2072
2021-07-22	35	Display Off	1190	1686	57	3	2936
2021-07-23	35	Display Off	1274	1882	80	2	3238
2021-07-24	35	Display Off	1123	1842	81	3	3049
2021-07-25	35	Display Off	714	1504	59	3	2280
2021-07-26	35	Display Off	983	1892	75	1	2951
2021-07-27	35	Display Off	1279	1704	53	0	3036
2021-07-28	35	Display Off	426	695	32	0	1153
2021-07-30	35	Display Off	17	9	1	0	27
Total			7815	12430	484	13	20742



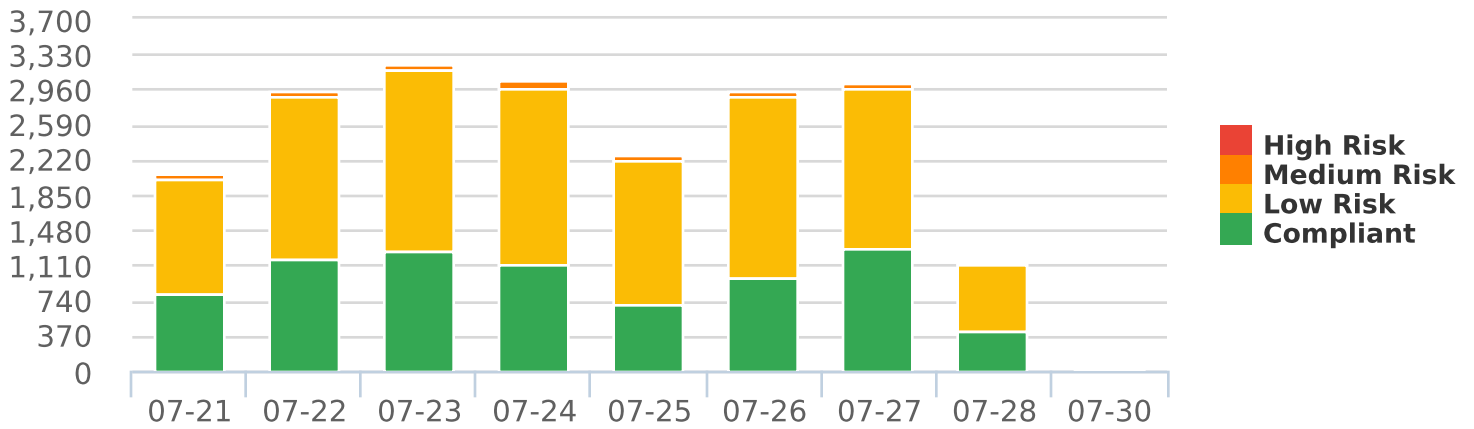
Start: 2021-07-21
 End: 2021-07-30
 Times: 0:00-23:59

Medium Risk Threshold: Speed Limit + 10
 High Risk Threshold: Speed Limit + 20
 Speed Range: 1 to 100
 Time View: By Date (Total Volumes)

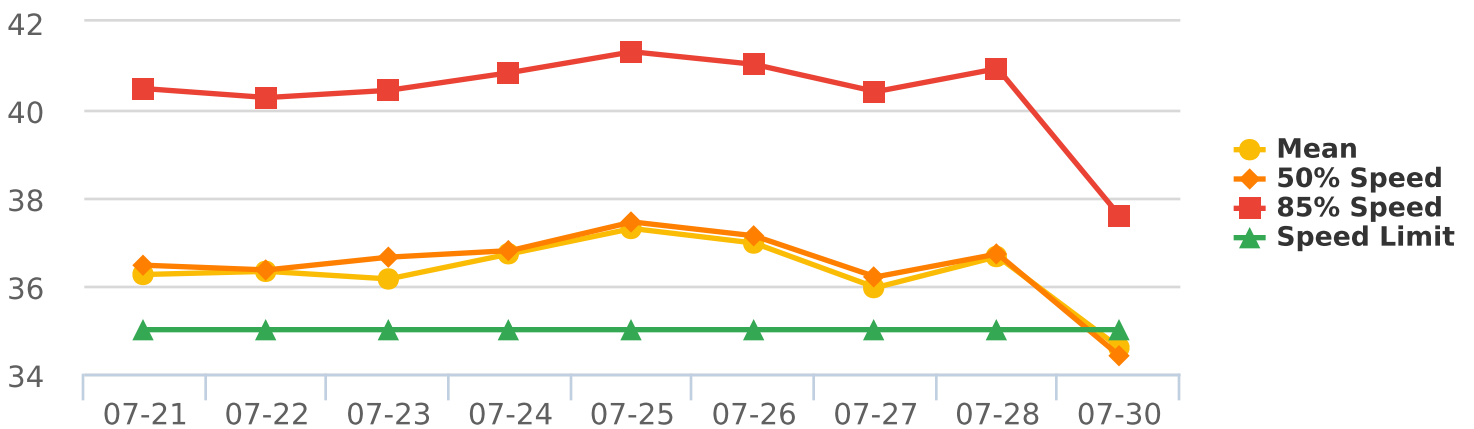
Compliance % by Date (Totals)



Compliance by Date (Totals)



Speeds





Start: 2021-07-21

End: 2021-07-30

Times: 0:00-23:59

Violation Threshold: Speed Limit + 10

Speed Range: 1 to 100

Overall Summary

Total Days of Data: 9

Speed Limit: 35

Average Speed: 36.51

50th Percentile Speed: 36.7

85th Percentile Speed: 40.68

Pace Speed Range: 32-42

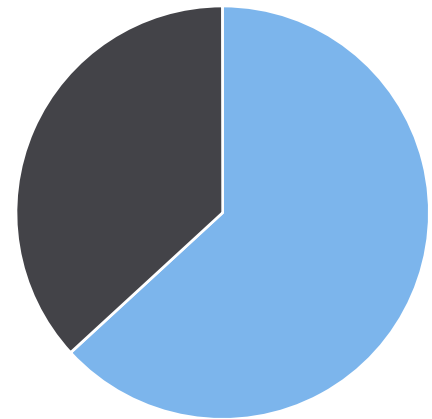
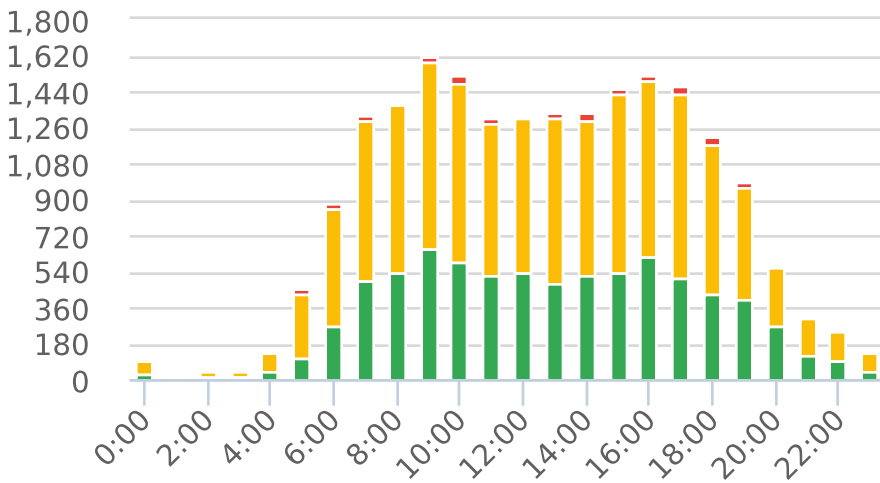
Minimum Speed: 5

Maximum Speed: 63

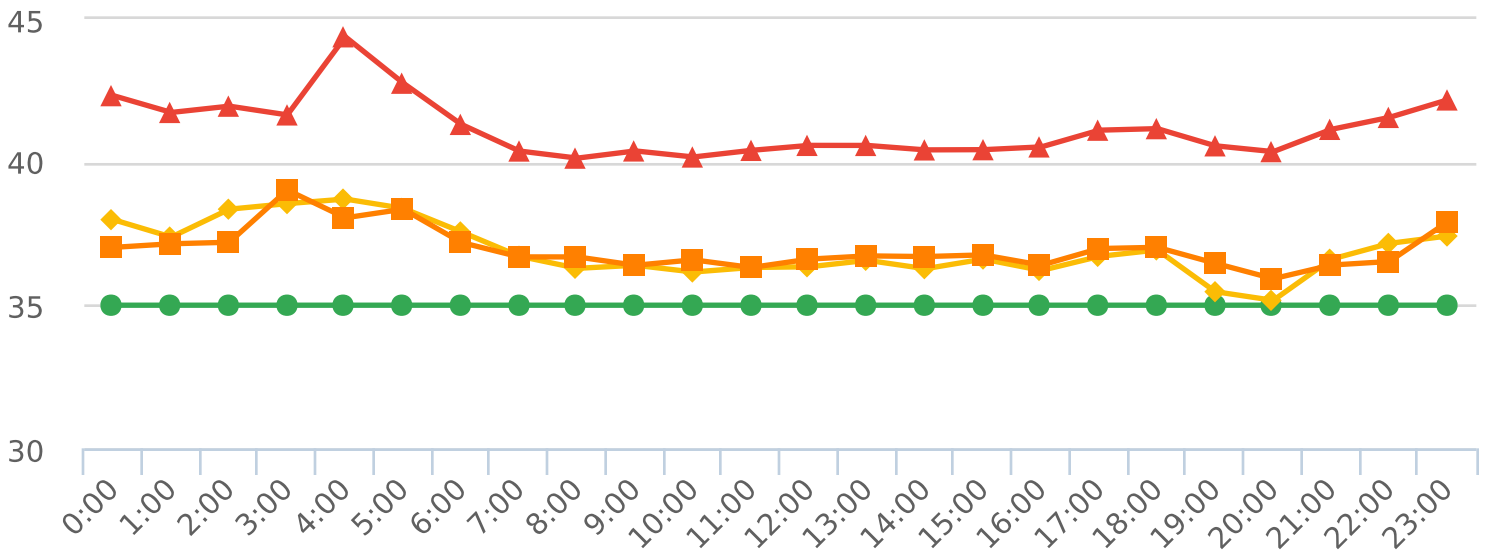
Display Mode: Display Off

Average Volume per Day: 2304.7

Total Volume: 20742



■ **Violators**
 ■ **Inside Threshold**
 ■ **Compliant**
 ■ **Vehicles Slowed**
 ■ **Other**



● **Speed Limit**
 ◆ **Average Speed**
 ■ **50% Speed**
 ▲ **85% Speed**



Extended Speed Summary

Oak Hill NB, NB

Start: 2021-07-21

End: 2021-07-30

Times: 0:00-23:59

Violation Threshold: Speed Limit + 10

Speed Range: 1 to 100

Time	Sign Mode	Speed Limit	Total # Vehicles	Total # Violator	% Violator	Avg # Vehicles	Avg # Violators	Min Speed	Max Speed	Avg Speed	50% Speed	85% Speed	Sign Effectiveness
0:00	Display Off	35	93	6	6.5%	13.3	0.9	23	63	38.0	37.0	42.3	49.4%
1:00	Display Off	35	34	2	5.9%	4.9	0.3	9	52	37.4	37.1	41.7	35.4%
2:00	Display Off	35	45	5	11.1%	6.4	0.7	31	60	38.4	37.2	42.0	31.3%
3:00	Display Off	35	40	5	12.5%	5.7	0.7	7	50	38.6	39.0	41.7	49.9%
4:00	Display Off	35	148	17	11.5%	21.1	2.4	25	52	38.7	38.1	44.4	50.1%
5:00	Display Off	35	458	25	5.5%	65.4	3.6	6	54	38.4	38.4	42.8	66.0%
6:00	Display Off	35	883	27	3.1%	126.1	3.9	25	57	37.6	37.2	41.3	61.7%
7:00	Display Off	35	1317	27	2.1%	164.6	3.4	6	53	36.7	36.7	40.4	61.0%
8:00	Display Off	35	1388	13	0.9%	198.3	1.9	13	56	36.3	36.7	40.1	59.5%
9:00	Display Off	35	1607	22	1.4%	200.9	2.8	8	54	36.4	36.4	40.4	63.6%
10:00	Display Off	35	1514	28	1.8%	189.3	3.5	5	56	36.2	36.6	40.2	61.6%
11:00	Display Off	35	1304	24	1.8%	163.0	3.0	5	59	36.3	36.3	40.4	63.5%
12:00	Display Off	35	1326	23	1.7%	189.4	3.3	8	49	36.3	36.6	40.6	63.6%
13:00	Display Off	35	1335	25	1.9%	190.7	3.6	7	55	36.6	36.7	40.6	64.8%
14:00	Display Off	35	1333	35	2.6%	190.4	5.0	9	55	36.3	36.7	40.4	66.5%
15:00	Display Off	35	1450	28	1.9%	207.1	4.0	5	56	36.6	36.8	40.4	65.8%
16:00	Display Off	35	1519	29	1.9%	217.0	4.1	5	52	36.2	36.4	40.5	65.6%
17:00	Display Off	35	1469	41	2.8%	209.9	5.9	5	59	36.7	37.0	41.1	64.9%
18:00	Display Off	35	1210	40	3.3%	172.9	5.7	12	52	36.9	37.0	41.2	68.0%
19:00	Display Off	35	985	24	2.4%	140.7	3.4	5	58	35.5	36.5	40.6	65.6%
20:00	Display Off	35	572	9	1.6%	81.7	1.3	5	46	35.2	35.9	40.4	55.6%
21:00	Display Off	35	317	12	3.8%	45.3	1.7	5	52	36.6	36.4	41.1	52.4%
22:00	Display Off	35	256	20	7.8%	36.6	2.9	8	59	37.2	36.5	41.6	57.0%
23:00	Display Off	35	139	10	7.2%	19.9	1.4	9	53	37.4	37.9	42.2	56.7%
Total Volumes/ Avg			20742	497	2.4%	2860.6	69.4	5	63	36.9	37.0	41.2	58.3%
Total/Avg w/o Feedback			20742	497	2.4%	2860.6	69.4	5	63	36.9	37.0	41.2	58.3%
Total/Avg w/ Feedback			0	0	0	0.0	0.0	n/a	n/a	n/a	n/a	n/a	n/a



Start: 2021-07-30
End: 2021-08-04
Times: 0:00-23:59

Compliance & Risk Report

Oak Hill Southb, SB

Medium Risk Threshold: Speed Limit + 10

High Risk Threshold: Speed Limit + 20

Speed Range: 1 to 100

Time View: By Date (Total Volumes)

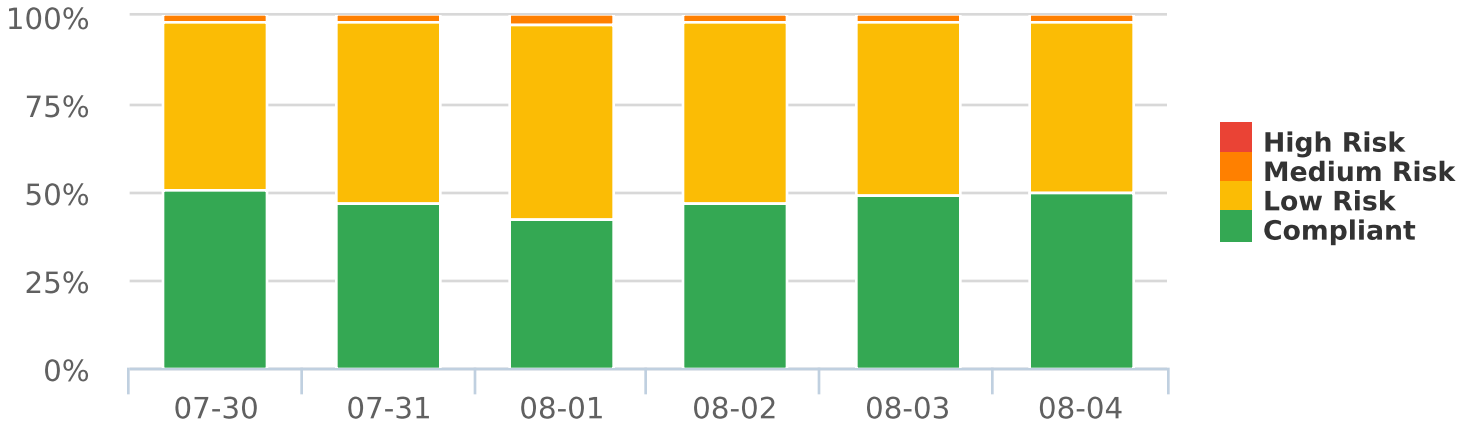
Date	Speed Limit	Mode	Compliant	Low Risk	Medium Risk	High Risk	Total Num Vehicles
2021-07-30	35	Display Off	1480	1410	37	1	2928
2021-07-31	35	Display Off	1514	1630	54	3	3201
2021-08-01	35	Display Off	1071	1420	52	2	2545
2021-08-02	35	Display Off	1426	1567	49	7	3049
2021-08-03	35	Display Off	1258	1261	45	1	2565
2021-08-04	35	Display Off	974	948	28	0	1950
Total			7723	8236	265	14	16238



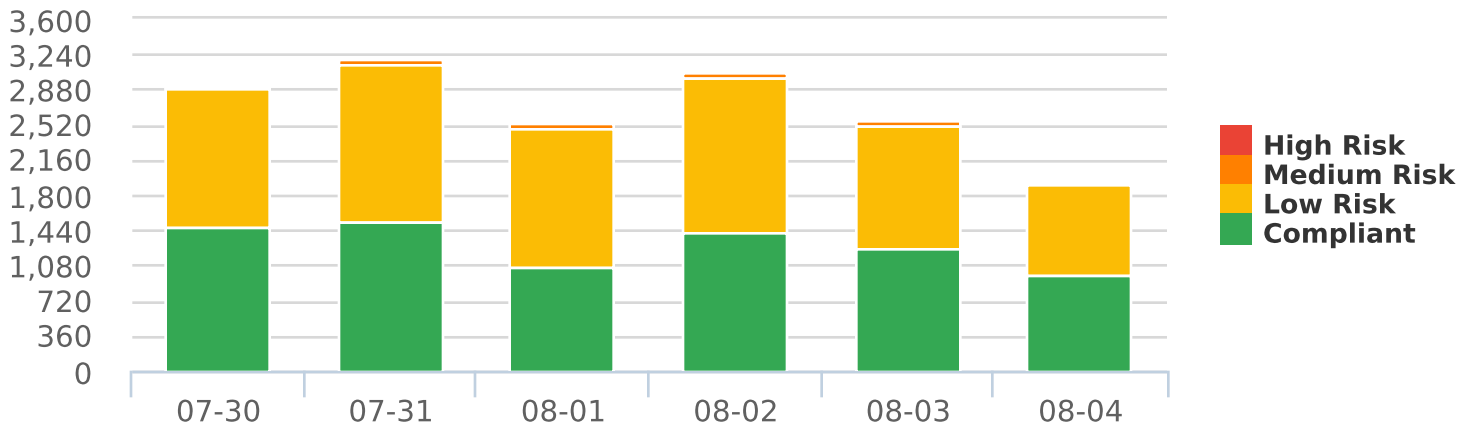
Start: 2021-07-30
 End: 2021-08-04
 Times: 0:00-23:59

Medium Risk Threshold: Speed Limit + 10
 High Risk Threshold: Speed Limit + 20
 Speed Range: 1 to 100
 Time View: By Date (Total Volumes)

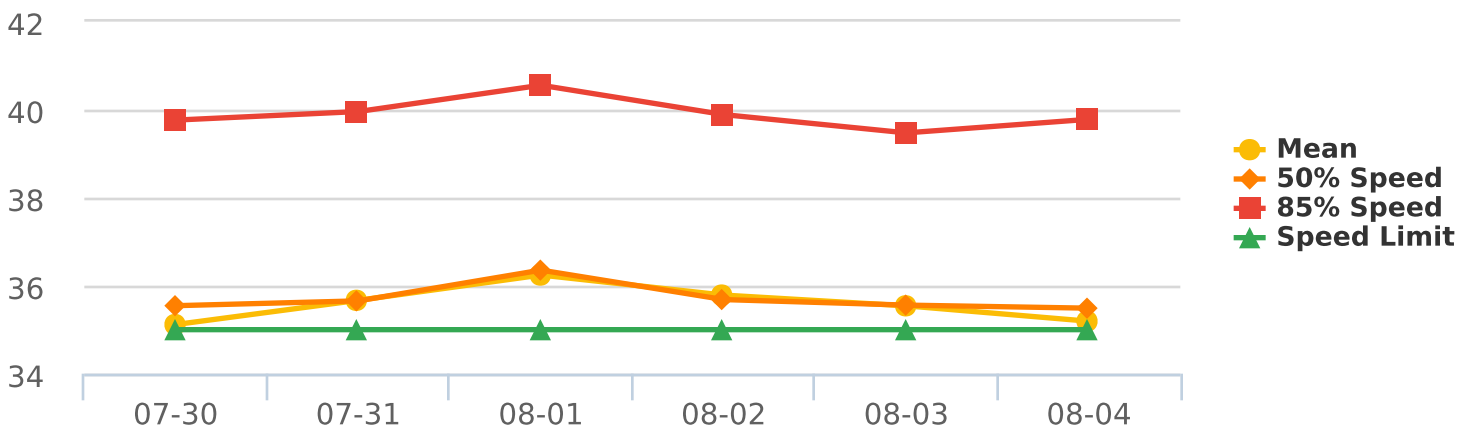
Compliance % by Date (Totals)



Compliance by Date (Totals)



Speeds





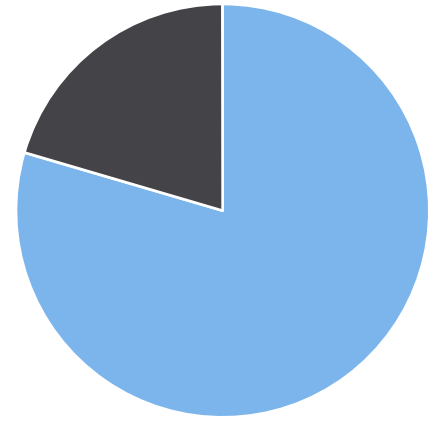
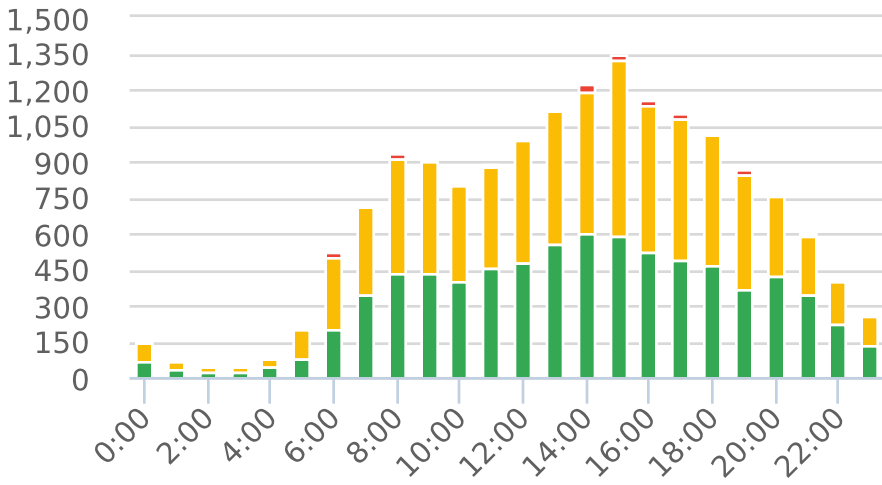
Start: 2021-07-30
 End: 2021-08-04
 Times: 0:00-23:59

Violation Threshold: Speed Limit + 10
 Speed Range: 1 to 100

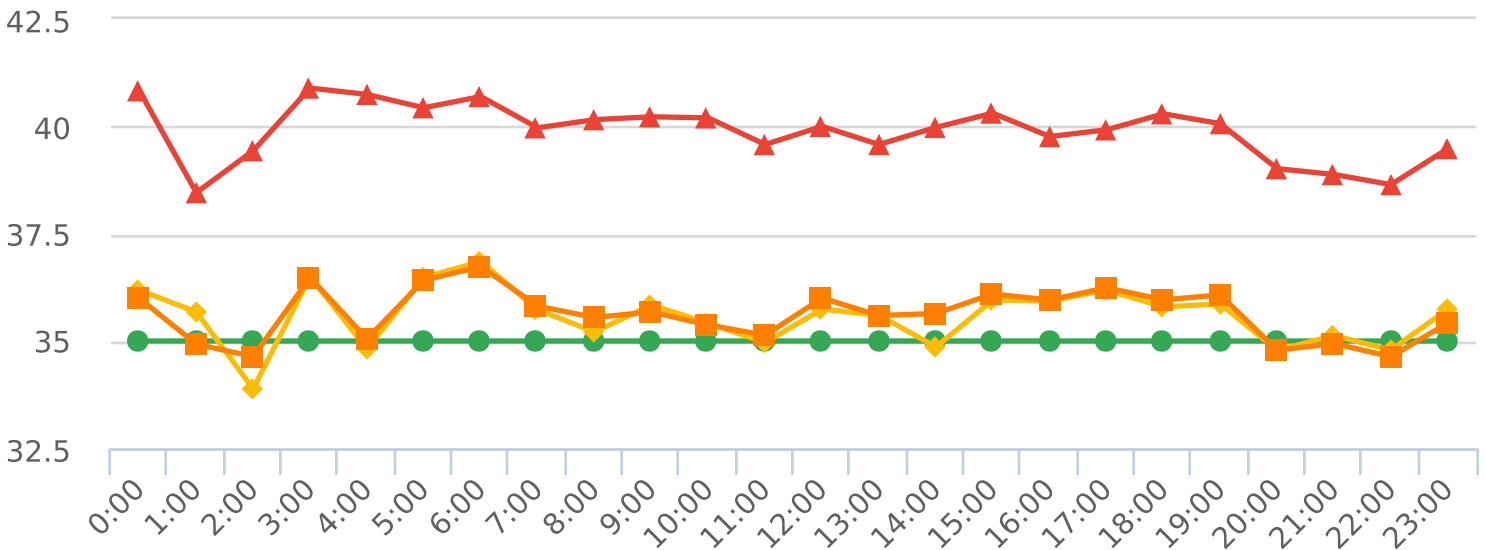
Overall Summary

Total Days of Data: 6
 Speed Limit: 35
 Average Speed: 35.6
 50th Percentile Speed: 35.71
 85th Percentile Speed: 39.91
 Pace Speed Range: 31-41

Minimum Speed: 5
 Maximum Speed: 99
 Display Mode: Display Off
 Average Volume per Day: 2706.3
 Total Volume: 16238



■ Violators
 ■ Inside Threshold
 ■ Compliant
 ■ Vehicles Slowed
 ■ Other



● Speed Limit
 ◆ Average Speed
 ■ 50% Speed
 ▲ 85% Speed



Extended Speed Summary

Oak Hill Southb, SB

Start: 2021-07-30
End: 2021-08-04
Times: 0:00-23:59

Violation Threshold: Speed Limit + 10
Speed Range: 1 to 100

Time	Sign Mode	Speed Limit	Total # Vehicles	Total # Violator	% Violator	Avg # Vehicles	Avg # Violators	Min Speed	Max Speed	Avg Speed	50% Speed	85% Speed	Sign Effectiveness
0:00	Display Off	35	152	6	3.9%	30.4	1.2	25	48	36.2	36.0	40.8	81.6%
1:00	Display Off	35	68	1	1.5%	13.6	0.2	28	49	35.7	34.9	38.5	76.6%
2:00	Display Off	35	44	1	2.3%	8.8	0.2	6	46	33.9	34.6	39.4	77.3%
3:00	Display Off	35	46	2	4.3%	9.2	0.4	9	52	36.5	36.5	40.9	78.5%
4:00	Display Off	35	82	1	1.2%	16.4	0.2	5	53	34.8	35.0	40.7	65.9%
5:00	Display Off	35	208	4	1.9%	41.6	0.8	8	48	36.5	36.4	40.4	86.3%
6:00	Display Off	35	517	17	3.3%	103.4	3.4	8	59	36.9	36.7	40.7	80.4%
7:00	Display Off	35	726	14	1.9%	145.2	2.8	13	56	35.7	35.8	40.0	79.2%
8:00	Display Off	35	932	16	1.7%	155.3	2.7	6	99	35.2	35.5	40.2	75.5%
9:00	Display Off	35	914	16	1.8%	152.3	2.7	5	53	35.8	35.7	40.2	79.3%
10:00	Display Off	35	812	8	1.0%	162.4	1.6	5	52	35.4	35.4	40.2	78.7%
11:00	Display Off	35	884	10	1.1%	176.8	2.0	8	52	35.0	35.1	39.6	79.4%
12:00	Display Off	35	1004	14	1.4%	200.8	2.8	5	53	35.7	36.0	40.0	81.1%
13:00	Display Off	35	1123	11	1.0%	187.2	1.8	5	51	35.6	35.6	39.6	79.3%
14:00	Display Off	35	1218	25	2.1%	203.0	4.2	5	62	34.9	35.6	40.0	77.5%
15:00	Display Off	35	1345	27	2.0%	224.2	4.5	5	57	36.0	36.1	40.3	77.5%
16:00	Display Off	35	1152	21	1.8%	230.4	4.2	6	50	35.9	36.0	39.8	80.4%
17:00	Display Off	35	1101	25	2.3%	220.2	5.0	7	58	36.2	36.2	39.9	81.6%
18:00	Display Off	35	1027	15	1.5%	205.4	3.0	5	56	35.8	36.0	40.3	81.8%
19:00	Display Off	35	866	21	2.4%	173.2	4.2	6	60	35.9	36.1	40.1	81.2%
20:00	Display Off	35	757	4	0.5%	151.4	0.8	6	49	34.8	34.8	39.0	81.5%
21:00	Display Off	35	595	7	1.2%	119.0	1.4	6	72	35.1	34.9	38.9	78.9%
22:00	Display Off	35	403	3	0.7%	80.6	0.6	10	63	34.8	34.6	38.6	77.4%
23:00	Display Off	35	262	10	3.8%	52.4	2.0	25	55	35.7	35.4	39.5	83.3%
Total Volumes/ Avg			16238	279	1.7%	3063.2	52.7	5	99	35.6	35.6	39.9	79.2%
Total/Avg w/o Feedback			16238	279	1.7%	3063.2	52.7	5	99	35.6	35.6	39.9	79.2%
Total/Avg w/ Feedback			0	0	0	0.0	0.0	n/a	n/a	n/a	n/a	n/a	n/a

Lori Esposito

From: Steven Achilles
Sent: Thursday, September 02, 2021 12:03 PM
To: Mark Purple
Cc: Lori Esposito; Kenneth Paulhus; Karen Galligan
Subject: Member's Reports - From Fire
Attachments: influence_of_traffic_calming_devices_uponfire_vehicle_travel_times.pdf

NFPA 1141

Standard for Fire Protection Infrastructure for Land Development in Wildland, Rural, and Suburban Areas. 2017

(Access, Driveways, Fire Lanes, Access Road Widths, and Premises Numbering.)

Chapter 5 Means of Access:

5.2.3 Roadways shall have a minimum clear width of 12 ft. for each lane of travel, excluding shoulders and parking.

5.2.13 Roadways shall not be designed or constructed with speed bumps or speed humps.

5.2.14 Alternative traffic calming devices such as chicanes and roundabouts shall be acceptable with the approval of the AHJ.

5.2.15 Roadways design shall incorporate provisions for emergency pull-offs, spaced accordingly according to the AHJ.

*AHJ – Authority Having Jurisdiction (Fire Department).

A.5.2.13 The Influence of Traffic Calming Devices on Fire Vehicle Travel Times (see attached study).

Steve



STEVEN E. ACHILLES
Fire Chief

SOUTHBOROUGH FIRE DEPARTMENT
32 Cordaville Road
Southborough, MA 01772
Office: (508) 485-3235
Mobile: (508) 573-8386
Fax: (508) 485-3887
sachilles@southboroughma.com

The Influence of Traffic Calming Devices upon Fire Vehicle Travel Times

Michael A. Coleman

INTRODUCTION

The City of Portland is well known for its high quality of life and the efforts that have been made to maintain and enhance neighborhood livability. Part of this success is a result of the City's Traffic Calming Program which has been effective in minimizing the impacts of traffic on neighborhood streets. The program's primary goal is to reduce overall traffic speeds on residential streets and in school zones. Traffic circles and speed bumps are the program's most effective tools. To date, 65 traffic circles and approximately 300 speed bumps have been installed on numerous neighborhood collector and local service streets throughout the City.

Unfortunately, traffic calming devices that reduce overall vehicular speeds can also impact some emergency response vehicles by increasing their response times. Given the number of existing and planned traffic calming devices, the City of Portland's Fire Bureau has become more concerned in recent years about the cumulative impact of these devices on their ability to respond quickly to emergencies. Neighborhoods are also struggling with how to best address the problem of speeding traffic on their neighborhood streets while not significantly reducing response times for emergency service providers.

A survey of other cities found no information on this subject that would help Portland deal with its problem. Thus, to gain a better understanding of the impacts of traffic calming, the City conducted a research project to measure the affects of both traffic circles and speed bumps on response times for various types of fire apparatus. This information is now available for planning and designing individual traffic calming projects. More importantly, though, it will be useful as part of community-wide discussions on the broader public safety policy issue; this being the implications associated with slowing vehicular traffic on neighborhood streets while increasing emergency vehicle response times.

The City is currently addressing this policy issue with an 18-month planning process that will take this question out to the community for a public discussion and review of the competing safety issues. From this, an adopted set of emergency response routes will be incorporated into the City's transportation master plan. Policies will be written based on the type of emergency response route and the extent to which traffic calming may be used on those routes.

PURPOSE

There are two purposes for this paper. The first is to show how traffic calming devices affect fire vehicle travel times and to describe the testing that quantified the relationship between the two. The second purpose is to describe the City of Portland's planning-based approach to addressing the conflict between traffic calming and emergency service response.

CALMING DEVICE IMPACTS ON FIRE RESPONSE TIMES

During the Fall of 1995 Portland's Fire Bureau and Bureau of Traffic Management conducted a thorough data collection effort to help quantify the relationship between three types of traffic calming devices and fire vehicle travel times. Six different types of fire vehicles were driven on streets calmed with traffic circles, 22-foot speed bumps, and 14-foot speed bumps. The resulting test data were the basis for determining the travel time impacts of the calming devices. Figures 1, 2, and 3 illustrate the three devices. Table 1 lists basic information about the fire vehicles used in the study.

Table 1
Fire Vehicle Specifications

Vehicle	Overall Length	Wheel-base	Weight (lbs)	Horse-power (HP)	Wt./HP Ratio (lbs/HP)	0-40 mph Accel. Time (sec)
Engine 18	29'10"	15'5"	34,860	185	188	19
Rescue 41	21'0"	11'6"	na	185	na	12
Squad 1	27'0"	14'6"	23,170	275	84	17
Truck 1	48'0"	21'0"	53,000	450	118	20
Truck 4	57'0"	13'0"	53,960	450	120	22
Truck 41	37'6"	16'9"	42,100	350	120	27

The testing attempted to take into account four factors that might influence the speed at which fire vehicles are driven around traffic circles or across speed bumps. The four factors were: the driver, the type of fire vehicle, the desirable vehicle speed, and the type of calming device.

Six different fire vehicles were tested. Test runs were conducted on a total of six streets. Two streets had 22-foot speed bumps. Two streets had 14-foot speed bumps, and two had traffic circles. A total of 36 different drivers participated in the testing. The total number of test runs on each street was four per vehicle, or 24 runs per street.

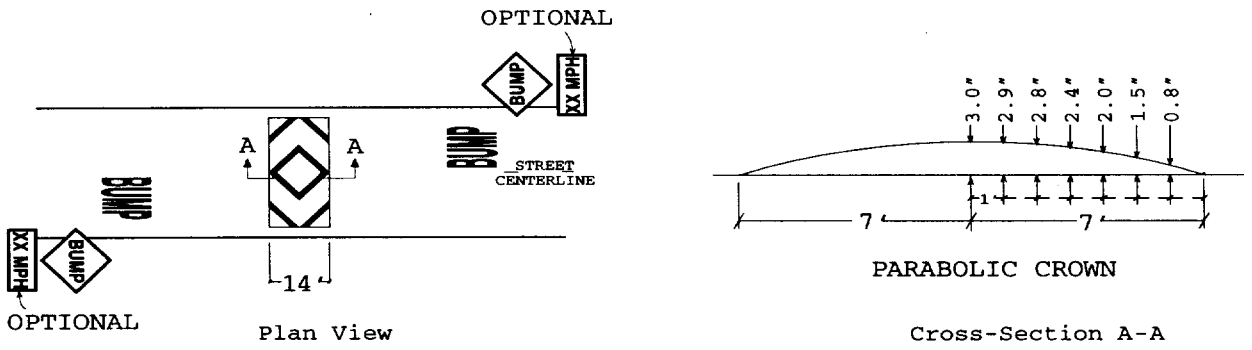


Figure 1: 14' Speed Bump (Typical)

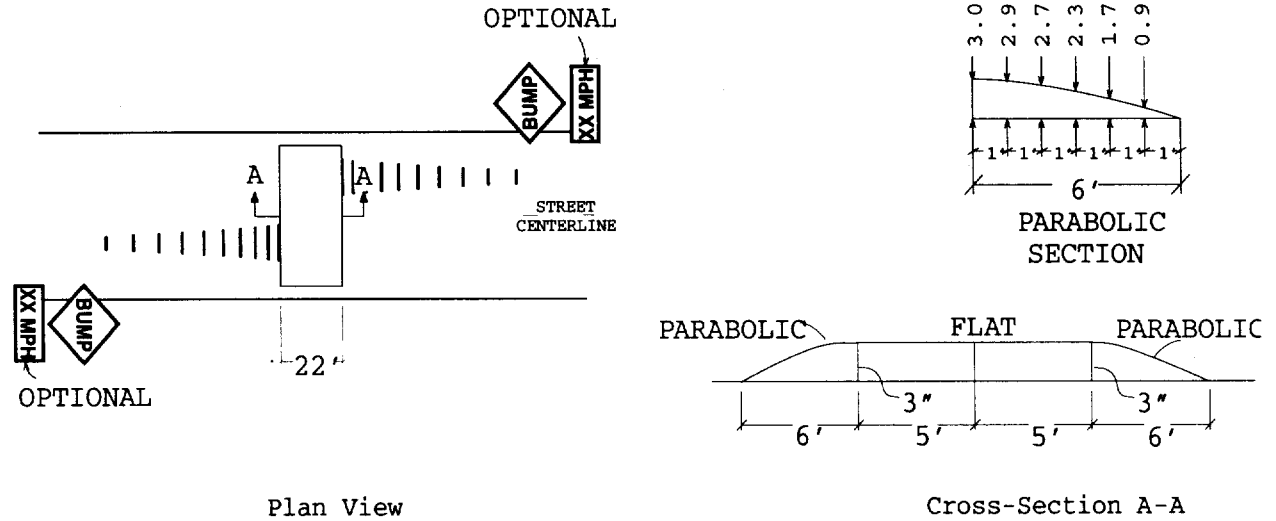


Figure 2: 22' Speed Bump (Typical)

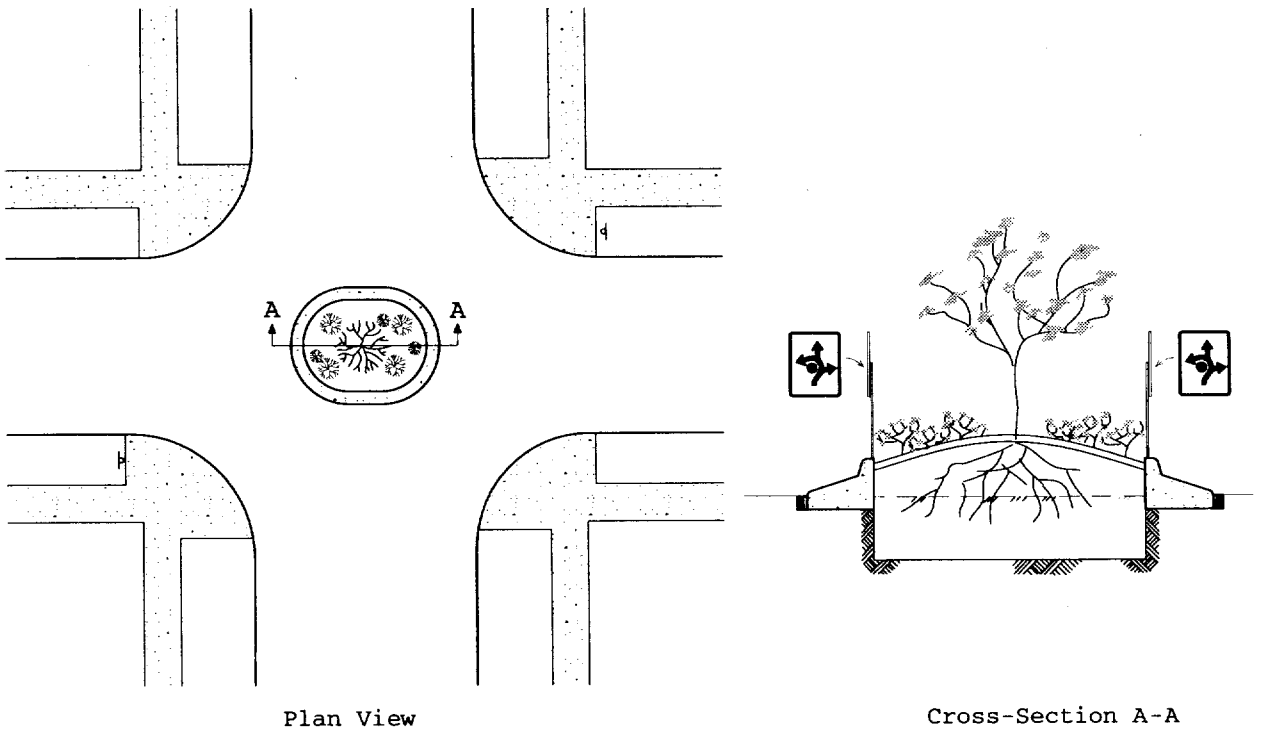


Figure 3: Traffic Circle (Typical)

Each test run was video taped. The camera recorded the vehicle speeds that were detected and displayed by a radar gun. Also the time of day, to the nearest second, was superimposed on the recording.

The speed and time information for each test run was transcribed from the video tapes to a spreadsheet. The data was manipulated to create a table of speed-vs-time and speed-vs-distance information for each test run.

For the various combinations of the four variables, the time needed to travel a length of street that had no calming device was compared to the time needed to travel the same length with a calming device. The average time and distance required for each vehicle to decelerate from a desirable response speed, negotiate the calming device, and accelerate back to the desirable speed was determined from the data. The time required to travel the same distance without a calming device's influence was calculated. The difference between the two travel times equals the delay associated with the calming device. This delay-per-device was determined for all six vehicles as they negotiated every calming device on the six test streets. Delays-per-device were calculated for desirable response speeds of 25, 30, 35, and 40 mph.

RESEARCH FINDINGS

The results of the testing are presented in Tables 2, 3, and 4. As one would expect, the delay-per-device increases as the desirable response speed increases. Depending on the type of fire vehicle and the desirable response speed, the three devices were found to create a range of delays:

22-foot bumps:	0.0 to 9.2 seconds of delay per bump
14-foot bumps:	1.0 to 9.4 seconds of delay per bump
Traffic circles:	1.3 to 10.7 seconds of delay per circle

The drivers' performances did not appear to significantly influence the results. Their choices of deceleration and acceleration rates as well as their choices of minimum speeds near the devices were very consistent.

Of the three traffic calming devices, the 22-foot bumps had the least impact on vehicle travel times. For the longer heavier vehicles the traffic circles impacted travel times the most. For the shorter more maneuverable vehicles the 14-foot bumps had the most impact.

For a given emergency response route, the test results can be used to predict the impacts of one or more traffic calming devices on fire response times.

The results provide new quantitative data to help weigh the pros and cons of traffic calming. The findings can be added to the findings already confirming that traffic circles and speed bumps effectively reduce the frequency of collisions, the speed of passenger cars, and the amount of traffic on a street.

Table 2
Typical Impacts of Traffic Circles on Emergency Vehicles

Vehicle	Lowest Speed (mph)	Desirable Speed (mph)	Travel Time Delay (seconds)	Impact Distance (feet)
Engine 18	14	25	2.8	260
	14	30	4.3	490
	14	35	6.1	670
	14	40	8.5	810
Rescue 41	16	25	1.3	170
	16	30	2.3	300
	16	35	3.1	470
	16	40	5.1	610
Squad 1	17	25	1.2	170
	17	30	2.3	330
	17	35	3.7	500
	17	40	5.3	780
Truck 1	10	25	4.8	320
	10	30	6.4	520
	10	35	8.4	750
	10	40	10.7	1030
Truck 4	11	25	4.3	320
	11	30	6.2	550
	11	35	8.1	800
	11	40	10.3	1140
Truck 41	11	25	3.9	340
	11	30	5.2	560
	11	35	7.3	850
	11	40	9.2	1260

Lowest Speed: This is the lowest speed at which a vehicle travels when driven around a traffic circle.

Desirable Speed: This is the speed at which a driver might wish to travel if there were no traffic circles.

Travel Time Delay: This is the additional time required to travel to a destination because of a traffic circle's influence.

Impact Distance: This is the length of street where a given vehicle cannot be driven at a given desirable speed because of a traffic circle's influence.

Table 3
Typical Impacts of 14-foot Speed Bumps on Emergency Vehicles

Vehicle	Lowest Speed (mph)	Desirable Speed (mph)	Travel Time Delay (seconds)	Impact Distance (feet)
Engine 18	13	25	2.3	240
	13	30	3.7	400
	13	35	5.2	580
	13	40	7.7	810
Rescue 41	17	25	1.0	150
	17	30	1.7	270
	17	35	2.9	480
	17	40	4.9	630
Squad 1	12	25	2.7	240
	12	30	4.1	440
	12	35	5.9	610
	12	40	8.3	850
Truck 1	11	25	3.4	270
	11	30	4.9	460
	11	35	6.6	650
	11	40	9.4	930
Truck 4	12	25	3.4	320
	12	30	4.9	490
	12	35	6.8	730
	12	40	9.1	1050
Truck 41	12	25	3.5	330
	12	30	4.7	470
	12	35	6.6	760
	12	40	8.6	1150

Lowest Speed: This is the lowest speed at which a vehicle travels when crossing a 14-foot speed bump.

Desirable Speed: This is the speed at which a driver might wish to travel if there were no speed bumps.

Travel Time Delay: This is the additional time required to travel to a destination because of a 14-foot speed bump's influence.

Impact Distance: This is the length of street where a given vehicle cannot be driven at a given desirable speed because of a speed bump's influence.

Table 4
Typical Impacts of 22-foot Speed Bumps on Emergency Vehicles

Vehicle	Lowest Speed (mph)	Desirable Speed (mph)	Travel Time Delay (seconds)	Impact Distance (feet)
Engine 18	21	25	0.8	140
	21	30	1.7	320
	21	35	3.0	510
	21	40	5.0	750
Rescue 41	34	25	0.0	0
	34	30	0.0	0
	34	35	0.3	120
	34	40	1.5	260
Squad 1	24	25	0.4	80
	24	30	1.0	210
	24	35	2.1	430
	24	40	3.4	710
Truck 1	22	25	0.6	140
	22	30	1.4	320
	22	35	3.0	600
	22	40	4.9	890
Truck 4	16	25	1.8	250
	16	30	3.4	450
	16	35	5.9	670
	16	40	7.7	1040
Truck 41	14	25	3.0	320
	14	30	4.8	620
	14	35	7.2	910
	14	40	9.2	1320

Lowest Speed: This is the lowest speed at which a vehicle travels when crossing a 22-foot speed bump.

Desirable Speed: This is the speed at which a driver might wish to travel if there were no speed bumps.

Travel Time Delay: This is the additional time required to travel to a destination because of a 22-foot speed bump's influence.

Impact Distance: This is the length of street where a given vehicle cannot be driven at a given desirable speed because of a speed bump's influence.

PUBLIC POLICY DEVELOPMENT

In an effort to provide both good emergency service response times and slower overall traffic speeds on neighborhood streets, a public process has been undertaken to address the trade-offs between these two community values and to provide policy direction for implementing traffic calming on a city-wide basis. This is being done by revising the Transportation Element of Portland's Comprehensive Plan to include a network of emergency response routes and policies to guide the treatment and operation of those routes.

The Transportation Element classifies Portland's streets according to their intended role in serving the various transportation modes and provides policies meant to accomplish the objectives of each classification. The Transportation Element currently defines networks and policies for serving pedestrians, traffic, bikes, transit, and trucks.

A classification system and set of policies is now being developed for emergency response routes and will be added to the Transportation Element upon its completion. Transportation and Fire Bureau staff are working together to develop a draft version of the "Emergency Response" classification. A citizen advisory committee has also been established to advise the two bureaus in the following areas:

- defining the criteria to be used in selecting emergency response routes
- applying the criteria to identify the recommended routes
- developing a hierarchy of emergency response routes
- developing classification policies and procedures
- recommending ways to manage and mitigate conflicts between traffic calming and prompt response.

The final product will be a written report recommending changes to the Transportation Element of the Comprehensive Plan. It will include the criteria, definition, and policies for the response routes, as well as a map that identifies the network of routes. A series of public meetings will be held to present the recommendations and take testimony. The resulting final version of the report will be presented to the Portland City Council which has the final approval authority.

Michael A. Coleman, P.E.
Senior Traffic Engineer
Traffic Operations Section
Bureau of Traffic Management
Portland Department of Transportation
City of Portland, Oregon

From: [Mark Purple](#)
To: [Lori Esposito](#)
Subject: FW: Oak Hill Crash Data
Date: Thursday, September 02, 2021 10:41:36 AM
Attachments: [Oak Hill Crash Reports.pdf](#)

From: Kenneth Paulhus <kpaulhus@southboroughma.com>
Sent: Thursday, September 2, 2021 9:28 AM
To: Mark Purple <mpurple@southboroughma.com>
Cc: Karen Galligan <kgalligan@southboroughma.com>; Steven Achilles <sachilles@southboroughma.com>
Subject: Oak Hill Crash Data

Mark,

We went back three years (from 9/1/2018 till today):

7/16/19 1118 hrs. Unable to locate
9/4/19 1835 MV pulling out of Walnut St. struck MV operating south on Oak Hill.
10/10/19 0936 Minor. Operators exchanged info. No report.
11/4/19 1952 Resident backing out of driveway struck MV operating on Oak Hill.
1/12/20 0308 Cruiser grazed in rear on Turnpike Rd. at corner of Oak Hill Rd. (very minor damage).
3/6/20 0741 MV struck while pulling out of Leeds Way onto Oak Hill.
4/9/20 0429 MV struck in rear on Turnpike Rd. by distracted driver at corner of Oak Hill at the light.
4/20/20 0214 Car vs. Deer.
8/4/20 1823 Tree branch and wires fell on car during a storm.
7/13/21 0609 Car ran off roadway and flipped. Driver claims road rage. Evidence does not support his claim.
7/15/21 1123 Car passing truck pulls into opposite lane. Driver in opposite lane distracted. Result is head on crash.
7/24/21 1451 MV on Oak Hill waiting at Turnpike Rd. light. Very minor tap in the rear end. Other driver left the scene without exchanging info.
8/3/21 0831 Minor MV crash at Turnpike Rd. and Oak Hill light. Paper exchange. No report.
8/27/21 1438 Minor damage. Vehicle backing out of driveway on Oak Hill struck by passing car.

Thx,

Ken

Kenneth M. Paulhus
Chief of Police
Town of Southborough
32 Cordaville Road
Southborough MA 01772
(508) 485-2147
kpaulhus@southboroughma.com



For Date: 07/16/2019 - Tuesday

<u>Call Number</u>	<u>Time</u>	<u>Call Reason</u>	<u>Action</u>
19-7594	1118	MVA PROPERTY DAMAGE ONLY	Could Not Locate
Location/Address:		[SOH 1378] OAK HILL RD	

For Date: 09/04/2019 - Wednesday

19-9956	1835	F-MVA w/INJURIES/AIRBAG DEPLOY	*Report Taken
Location/Address:		OAK HILL RD	

For Date: 10/10/2019 - Thursday

19-11424	0936	MVA NO REPORT	Services Rendered
Location/Address:		OAK HILL RD	

For Date: 11/04/2019 - Monday

19-12396	1952	MVA PROPERTY DAMAGE ONLY	*Report Taken
Location/Address:		[SOH 2407] OAK HILL RD	

For Date: 01/12/2020 - Sunday

20-567	0308	MVA PROPERTY DAMAGE ONLY	*Report Taken
Location/Address:		OAK HILL RD + TURNPIKE RD	

For Date: 03/06/2020 - Friday

20-3426	0741	MVA PROPERTY DAMAGE ONLY	*Report Taken
Location/Address:		OAK HILL RD	

For Date: 04/09/2020 - Thursday

20-5650	0429	MOTOR VEHICLE ACCIDENT	Vehicle Towed
Location/Address:		OAK HILL RD + TURNPIKE RD	

For Date: 04/20/2020 - Monday

20-6226	0214	MVA PROPERTY DAMAGE ONLY	*Report Taken
Location/Address:		OAK HILL RD	

For Date: 08/04/2020 - Tuesday

20-10764	1823	MOTOR VEHICLE ACCIDENT	Services Rendered
Location/Address:		[SOH 2694] OAK HILL RD	

For Date: 07/13/2021 - Tuesday

21-6959	0609	MOTOR VEHICLE ACCIDENT	*Report Taken
Location/Address:		[SOH 1384] OAK HILL RD	

For Date: 07/15/2021 - Thursday

21-7035	1123	MOTOR VEHICLE ACCIDENT	*Report Taken
Location/Address:		[SOH 2953] OAK HILL RD	

For Date: 07/24/2021 - Saturday

21-7358 1451 MVA PROPERTY DAMAGE ONLY *Report Taken
Location/Address: OAK HILL RD + TURNPIKE RD

For Date: 08/03/2021 - Tuesday

21-7709 0831 MVA PROPERTY DAMAGE ONLY Services Rendered
Location/Address: OAK HILL RD + TURNPIKE RD

For Date: 08/27/2021 - Friday

21-8705 1438 MVA PROPERTY DAMAGE ONLY *Report Taken
Location/Address: [SOH 7192] OAK HILL RD

Selective Search From: 09/01/2018 Thru: 09/01/2021 0000 - 2359 Printed: 09/02/2021

For Date: 09/01/2018 - Saturday

<u>Call Number</u>	<u>Time</u>	<u>Call Reason</u>	<u>Action</u>
18-9075	1650	Radar Assignment	No Action Required

Location/Address: OAK HILL RD + WALNUT DR

For Date: 09/05/2018 - Wednesday

18-9251	1738	MOTOR VEHICLE STOP	Citation/Warning Issued
---------	------	--------------------	-------------------------

Location/Address: OAK HILL RD + MAPLE ST

For Date: 09/09/2018 - Sunday

18-9409	1029	MOTOR VEHICLE STOP	Citation/Warning Issued
---------	------	--------------------	-------------------------

Location/Address: OAK HILL RD + ASAREE DR

For Date: 09/20/2018 - Thursday

18-9852	2349	MOTOR VEHICLE STOP	Citation/Warning Issued
---------	------	--------------------	-------------------------

Location/Address: MIDDLE RD + LEEDS WAY

For Date: 09/21/2018 - Friday

18-9883	0937	MOTOR VEHICLE STOP	Citation/Warning Issued
---------	------	--------------------	-------------------------

Location/Address: OAK HILL RD

For Date: 09/22/2018 - Saturday

18-9916	1229	MOTOR VEHICLE STOP	Citation/Warning Issued
---------	------	--------------------	-------------------------

Location/Address: TURNPIKE RD + OAK HILL RD

For Date: 09/23/2018 - Sunday

18-9959	1630	MOTOR VEHICLE STOP	Citation/Warning Issued
---------	------	--------------------	-------------------------

Location/Address: OAK HILL RD + MAPLE ST

For Date: 09/26/2018 - Wednesday

18-10078	1938	MOTOR VEHICLE STOP	Citation/Warning Issued
----------	------	--------------------	-------------------------

Location/Address: OAK HILL RD + WALNUT DR

For Date: 09/28/2018 - Friday

18-10170	0617	Radar Assignment	Services Rendered
----------	------	------------------	-------------------

Location/Address: OAK HILL RD

For Date: 09/29/2018 - Saturday

18-10231	1626	MOTOR VEHICLE STOP	Citation/Warning Issued
----------	------	--------------------	-------------------------

Selective Search From: 09/01/2018 Thru: 09/01/2021 0000 - 2359 Printed: 09/02/2021

Location/Address: OAK HILL RD + ASAREE DR

18-10242 2106 MOTOR VEHICLE STOP Citation/Warning Issued

Location/Address: OAK HILL RD + ASAREE DR

For Date: 09/30/2018 - Sunday

18-10246 0113 Radar Assignment Services Rendered

Location/Address: OAK HILL RD + MAPLE ST

For Date: 10/03/2018 - Wednesday

18-10362 1014 TRAFFIC CONTROL Services Rendered

Location/Address: WALNUT DR

For Date: 10/04/2018 - Thursday

18-10401 0611 Radar Assignment No Action Required

Location/Address: OAK HILL RD

For Date: 10/09/2018 - Tuesday

18-10569 0545 Radar Assignment Citation/Warning Issued

Location/Address: OAK HILL RD + ASAREE DR

For Date: 10/10/2018 - Wednesday

18-10614 1301 MOTOR VEHICLE STOP Citation/Warning Issued

Location/Address: OAK HILL RD + FAYVILLE LN

18-10625 1614 MOTOR VEHICLE STOP Citation/Warning Issued

Location/Address: OAK HILL RD + WALNUT DR

18-10626 1623 MOTOR VEHICLE STOP Citation/Warning Issued

Location/Address: OAK HILL RD + MAPLE ST

18-10627 1626 Radar Assignment Citation/Warning Issued

Location/Address: OAK HILL RD

For Date: 10/12/2018 - Friday

18-10724 1642 Radar Assignment No Action Required

Location/Address: OAK HILL RD

18-10722 1644 Radar Assignment No Action Required

Location/Address: OAK HILL RD

For Date: 10/14/2018 - Sunday

18-10778 0043 MOTOR VEHICLE STOP Citation/Warning Issued

Location/Address: OAK HILL RD + WALNUT DR

Selective Search From: 09/01/2018 Thru: 09/01/2021 0000 - 2359 Printed: 09/02/2021

For Date: 10/22/2018 - Monday

18-11076 1607 Radar Assignment Citation/Warning Issued
Location/Address: OAK HILL RD

For Date: 10/28/2018 - Sunday

18-11284 0044 MOTOR VEHICLE STOP Citation / Verbal
Location/Address: TURNPIKE RD + OAK HILL RD

18-11289 0120 MOTOR VEHICLE STOP Citation / Verbal
Location/Address: OAK HILL RD + TURNPIKE RD

For Date: 10/29/2018 - Monday

18-11331 1527 Radar Assignment Services Rendered
Location/Address: OAK HILL RD

For Date: 11/02/2018 - Friday

18-11477 0622 MOTOR VEHICLE STOP Citation/Warning Issued
Location/Address: OAK HILL RD + ASAREE DR

For Date: 11/03/2018 - Saturday

18-11509 0134 MOTOR VEHICLE STOP Citation/Warning Issued
Location/Address: OAK HILL RD + ASAREE DR

For Date: 11/04/2018 - Sunday

18-11578 1635 MOTOR VEHICLE STOP Citation/Warning Issued
Location/Address: [SOH 1384] OAK HILL RD

18-11579 1643 MOTOR VEHICLE STOP Citation/Warning Issued
Location/Address: [SOH 1381] OAK HILL RD

18-11582 1656 MOTOR VEHICLE STOP Citation/Warning Issued
Location/Address: OAK HILL RD

For Date: 11/07/2018 - Wednesday

18-11713 2027 MOTOR VEHICLE STOP Citation/Warning Issued
Location/Address: OAK HILL RD

18-11714 2038 MOTOR VEHICLE STOP Citation/Warning Issued
Location/Address: OAK HILL RD

For Date: 11/08/2018 - Thursday

18-11772 1947 MOTOR VEHICLE STOP Citation/Warning Issued
Location/Address: [SOH 8044] OAK HILL RD

Selective Search From: 09/01/2018 Thru: 09/01/2021 0000 - 2359 Printed: 09/02/2021

18-11773 1958 MOTOR VEHICLE STOP Citation/Warning Issued

Location/Address: [SOH 2560] OAK HILL RD

For Date: 11/16/2018 - Friday

18-12103 2014 MOTOR VEHICLE STOP Citation/Warning Issued

Location/Address: OAK HILL RD + WALNUT DR

18-12106 2118 MOTOR VEHICLE STOP Taken/Referred to Other Agency

Location/Address: TURNPIKE RD + OAK HILL RD

For Date: 11/19/2018 - Monday

18-12182 0730 Radar Assignment No Action Required

Location/Address: OAK HILL RD

For Date: 11/25/2018 - Sunday

18-12389 0116 MOTOR VEHICLE STOP Citation/Warning Issued

Location/Address: OAK HILL RD + TURNPIKE RD

For Date: 11/26/2018 - Monday

18-12415 0522 MOTOR VEHICLE STOP Citation/Warning Issued

Location/Address: OAK HILL RD + HILLTOP DR

18-12416 0530 MOTOR VEHICLE STOP Citation/Warning Issued

Location/Address: OAK HILL RD + HILLTOP DR

18-12432 1412 MOTOR VEHICLE STOP Citation/Warning Issued

Location/Address: OAK HILL RD

For Date: 11/28/2018 - Wednesday

18-12504 1548 Radar Assignment Citation/Warning Issued

Location/Address: OAK HILL RD

18-12520 2028 MOTOR VEHICLE STOP Citation/Warning Issued

Location/Address: OAK HILL RD + HILLTOP DR

18-12521 2048 MOTOR VEHICLE STOP Citation/Warning Issued

Location/Address: OAK HILL RD + HILLTOP DR

For Date: 11/29/2018 - Thursday

18-12545 0925 MOTOR VEHICLE STOP Citation / Verbal

Location/Address: OAK HILL RD + WALNUT DR

For Date: 12/03/2018 - Monday

18-12679 0008 MOTOR VEHICLE STOP Citation/Warning Issued

Selective Search From: 09/01/2018 Thru: 09/01/2021 0000 - 2359 Printed: 09/02/2021

Location/Address: OAK HILL RD + WALNUT DR

18-12692 0544 Radar Assignment Citation/Warning Issued

Location/Address: OAK HILL RD

For Date: 12/04/2018 - Tuesday

18-12755 1516 Radar Assignment Citation/Warning Issued

Location/Address: OAK HILL RD

18-12773 2121 MOTOR VEHICLE STOP Citation/Warning Issued

Location/Address: OAK HILL RD + HILLTOP DR

For Date: 12/05/2018 - Wednesday

18-12818 1840 MOTOR VEHICLE STOP Citation/Warning Issued

Location/Address: OAK HILL RD + ASAREE DR

For Date: 12/10/2018 - Monday

18-13052 1526 Radar Assignment Citation/Warning Issued

Location/Address: OAK HILL RD

18-13073 2223 MOTOR VEHICLE STOP Citation/Warning Issued

Location/Address: OAK HILL RD + ASAREE DR

For Date: 12/13/2018 - Thursday

18-13161 0001 MOTOR VEHICLE STOP Citation/Warning Issued

Location/Address: OAK HILL RD + TURNPIKE RD

For Date: 12/15/2018 - Saturday

18-13300 2349 MOTOR VEHICLE STOP Citation/Warning Issued

Location/Address: OAK HILL RD + MAPLE ST

For Date: 12/16/2018 - Sunday

18-13325 1716 MOTOR VEHICLE STOP Citation/Warning Issued

Location/Address: OAK HILL RD + MAPLE ST

For Date: 12/19/2018 - Wednesday

18-13435 1106 Radar Assignment Citation/Warning Issued

Location/Address: OAK HILL RD

For Date: 12/20/2018 - Thursday

18-13480 0535 Radar Assignment No Action Required

Selective Search From: 09/01/2018 Thru: 09/01/2021 0000 - 2359 Printed: 09/02/2021

Location/Address: OAK HILL RD

For Date: 12/21/2018 - Friday

18-13530 0006 MOTOR VEHICLE STOP Citation/Warning Issued

Location/Address: OAK HILL RD + MAPLE ST

For Date: 12/23/2018 - Sunday

18-13607 1724 Radar Assignment No Action Required

Location/Address: OAK HILL RD + WALNUT DR

For Date: 12/24/2018 - Monday

18-13625 0029 MOTOR VEHICLE STOP Citation/Warning Issued

Location/Address: TURNPIKE RD + OAK HILL RD

For Date: 12/26/2018 - Wednesday

18-13688 0910 Radar Assignment Citation/Warning Issued

Location/Address: OAK HILL RD

For Date: 12/27/2018 - Thursday

18-13719 0002 MOTOR VEHICLE STOP Citation/Warning Issued

Location/Address: OAK HILL RD + ASAREE DR

For Date: 01/02/2019 - Wednesday

19-68 1555 Radar Assignment Services Rendered

Location/Address: OAK HILL RD

For Date: 01/11/2019 - Friday

19-402 0732 Radar Assignment No Action Required

Location/Address: OAK HILL RD + ASAREE DR

For Date: 01/14/2019 - Monday

19-528 1548 Radar Assignment Citation/Warning Issued

Location/Address: OAK HILL RD

For Date: 01/26/2019 - Saturday

19-988 1554 Radar Assignment No Action Required

Location/Address: OAK HILL RD

19-991 1709 MOTOR VEHICLE STOP Citation / Verbal

Location/Address: OAK HILL RD + HILLTOP DR

19-993 1730 MOTOR VEHICLE STOP Citation/Warning Issued

Selective Search From: 09/01/2018 Thru: 09/01/2021 0000 - 2359 Printed: 09/02/2021

Location/Address: OAK HILL RD + WALNUT DR

For Date: 01/27/2019 - Sunday

19-1031 1627 Radar Assignment No Action Required

Location/Address: OAK HILL RD

For Date: 01/29/2019 - Tuesday

19-1113 0926 MOTOR VEHICLE STOP Citation/Warning Issued

Location/Address: TURNPIKE RD + OAK HILL RD

For Date: 02/01/2019 - Friday

19-1229 0213 MOTOR VEHICLE STOP Citation/Warning Issued

Location/Address: ASAREE DR + OAK HILL RD

19-1243 1120 MOTOR VEHICLE STOP Citation/Warning Issued

Location/Address: OAK HILL RD

For Date: 02/02/2019 - Saturday

19-1292 1551 Radar Assignment Citation/Warning Issued

Location/Address: OAK HILL RD

For Date: 02/06/2019 - Wednesday

19-1428 0105 MOTOR VEHICLE STOP Citation/Warning Issued

Location/Address: FAYVILLE LN + OAK HILL RD

For Date: 02/10/2019 - Sunday

19-1626 1727 MOTOR VEHICLE STOP Citation/Warning Issued

Location/Address: OAK HILL RD

For Date: 02/11/2019 - Monday

19-1655 1338 MOTOR VEHICLE STOP Citation/Warning Issued

Location/Address: OAK HILL RD

For Date: 02/14/2019 - Thursday

19-1763 1714 MOTOR VEHICLE STOP Citation/Warning Issued

Location/Address: OAK HILL RD + WALNUT DR

For Date: 02/15/2019 - Friday

19-1799 0852 MOTOR VEHICLE STOP Citation/Warning Issued

Location/Address: OAK HILL RD

For Date: 02/17/2019 - Sunday

19-1889 1557 MOTOR VEHICLE STOP Citation/Warning Issued

Location/Address: [SOH 7817] OAK HILL RD

For Date: 02/26/2019 - Tuesday

19-2234 0938 MOTOR VEHICLE STOP Citation/Warning Issued

Location/Address: OAK HILL RD + ASAREE DR

19-2236 0959 MOTOR VEHICLE STOP Citation/Warning Issued

Location/Address: OAK HILL RD + HILLTOP DR

For Date: 02/27/2019 - Wednesday

19-2277 0535 MOTOR VEHICLE STOP Citation / Verbal

Location/Address: OAK HILL RD + WALNUT DR

For Date: 03/01/2019 - Friday

19-2379 1133 MOTOR VEHICLE STOP Citation/Warning Issued

Location/Address: OAK HILL RD

For Date: 03/05/2019 - Tuesday

19-2515 0936 MOTOR VEHICLE STOP Citation/Warning Issued

Location/Address: TURNPIKE RD + OAK HILL RD

For Date: 03/12/2019 - Tuesday

19-2776 1111 MOTOR VEHICLE STOP Citation/Warning Issued

Location/Address: OAK HILL RD

19-2787 2021 MVA NO REPORT Services Rendered

Location/Address: TURNPIKE RD + OAK HILL RD

For Date: 03/14/2019 - Thursday

19-2821 0556 Radar Assignment Services Rendered

Location/Address: OAK HILL RD

For Date: 03/16/2019 - Saturday

19-2922 1622 Radar Assignment Citation/Warning Issued

Location/Address: OAK HILL RD + WALNUT DR

19-2933 2107 MOTOR VEHICLE STOP Citation/Warning Issued

Location/Address: TURNPIKE RD + OAK HILL RD

For Date: 03/21/2019 - Thursday

19-3139 1654 Radar Assignment Citation/Warning Issued

Selective Search From: 09/01/2018 Thru: 09/01/2021 0000 - 2359 Printed: 09/02/2021

Location/Address: OAK HILL RD

For Date: 03/23/2019 - Saturday

19-3204 1557 MOTOR VEHICLE STOP Citation/Warning Issued

Location/Address: OAK HILL RD

19-3205 1607 MOTOR VEHICLE STOP Citation/Warning Issued

Location/Address: OAK HILL RD

19-3206 1613 MOTOR VEHICLE STOP Citation/Warning Issued

Location/Address: OAK HILL RD

For Date: 03/27/2019 - Wednesday

19-3309 0527 Radar Assignment No Action Required

Location/Address: OAK HILL RD

19-3325 1622 Radar Assignment Citation/Warning Issued

Location/Address: OAK HILL RD

For Date: 03/29/2019 - Friday

19-3410 1808 MOTOR VEHICLE STOP Citation / Verbal

Location/Address: OAK HILL RD

For Date: 04/09/2019 - Tuesday

19-3845 0905 MOTOR VEHICLE STOP Citation/Warning Issued

Location/Address: OAK HILL RD + ASAREE DR

For Date: 04/11/2019 - Thursday

19-3919 2301 MVA PROPERTY DAMAGE ONLY *Report Taken

Location/Address: TURNPIKE RD + OAK HILL RD

For Date: 04/13/2019 - Saturday

19-3979 2026 MOTOR VEHICLE STOP Citation/Warning Issued

Location/Address: TURNPIKE RD + OAK HILL RD

For Date: 04/16/2019 - Tuesday

19-4111 1021 MOTOR VEHICLE STOP Citation/Warning Issued

Location/Address: OAK HILL RD

For Date: 04/18/2019 - Thursday

19-4161 1023 MOTOR VEHICLE STOP Citation/Warning Issued

Location/Address: OAK HILL RD + TURNPIKE RD

For Date: 05/02/2019 - Thursday

19-4630 0027 MOTOR VEHICLE STOP Citation/Warning Issued

Location/Address: TURNPIKE RD + OAK HILL RD

19-4633 0054 MOTOR VEHICLE STOP Citation/Warning Issued

Location/Address: TURNPIKE RD + OAK HILL RD

19-4636 0550 MOTOR VEHICLE STOP Citation/Warning Issued

Location/Address: OAK HILL RD + WALNUT DR

For Date: 05/04/2019 - Saturday

19-4728 1756 MOTOR VEHICLE STOP Citation/Warning Issued

Location/Address: OAK HILL RD

For Date: 05/08/2019 - Wednesday

19-4865 1138 MOTOR VEHICLE STOP Citation/Warning Issued

Location/Address: OAK HILL RD

19-4889 2339 MOTOR VEHICLE STOP Citation/Warning Issued

Location/Address: OAK HILL RD + TURNPIKE RD

For Date: 05/10/2019 - Friday

19-4985 1939 MOTOR VEHICLE STOP Citation/Warning Issued

Location/Address: OAK HILL RD

For Date: 05/28/2019 - Tuesday

19-5596 1014 MOTOR VEHICLE STOP Citation/Warning Issued

Location/Address: OAK HILL RD

For Date: 06/02/2019 - Sunday

19-5805 1758 MOTOR VEHICLE STOP Citation/Warning Issued

Location/Address: OAK HILL RD

For Date: 06/11/2019 - Tuesday

19-6140 1555 MOTOR VEHICLE STOP Citation/Warning Issued

Location/Address: OAK HILL RD + TURNPIKE RD

For Date: 06/19/2019 - Wednesday

19-6466 1724 MOTOR VEHICLE STOP Citation/Warning Issued

Location/Address: OAK HILL RD + FAYVILLE LN

Selective Search From: 09/01/2018 Thru: 09/01/2021 0000 - 2359 Printed: 09/02/2021

For Date: 06/21/2019 - Friday

19-6527 0044 MOTOR VEHICLE STOP Citation/Warning Issued

Location/Address: TURNPIKE RD + OAK HILL RD

For Date: 06/24/2019 - Monday

19-6648 1136 MOTOR VEHICLE STOP Citation/Warning Issued

Location/Address: OAK HILL RD

For Date: 06/26/2019 - Wednesday

19-6727 0802 MOTOR VEHICLE STOP Citation/Warning Issued

Location/Address: [SOH 7192] OAK HILL RD

19-6747 1805 MOTOR VEHICLE STOP Citation/Warning Issued

Location/Address: OAK HILL RD + ASAREE DR

For Date: 07/01/2019 - Monday

19-6966 1659 MOTOR VEHICLE STOP Citation/Warning Issued

Location/Address: OAK HILL RD

For Date: 07/06/2019 - Saturday

19-7153 1043 MOTOR VEHICLE STOP Citation/Warning Issued

Location/Address: OAK HILL RD

For Date: 07/09/2019 - Tuesday

19-7240 0803 Radar Assignment Citation/Warning Issued

Location/Address: OAK HILL RD

For Date: 07/12/2019 - Friday

19-7383 0917 MOTOR VEHICLE STOP Citation/Warning Issued

Location/Address: OAK HILL RD + MAPLE ST

For Date: 07/13/2019 - Saturday

19-7443 2329 MVA PROPERTY DAMAGE ONLY *Report Taken

Location/Address: TURNPIKE RD + OAK HILL RD

For Date: 07/14/2019 - Sunday

19-7452 0121 MOTOR VEHICLE STOP Citation/Warning Issued

Location/Address: OAK HILL RD + FAYVILLE LN

19-7483 1624 MOTOR VEHICLE STOP Citation / Verbal

Location/Address: OAK HILL RD + WALNUT DR

Selective Search From: 09/01/2018 Thru: 09/01/2021 0000 - 2359 Printed: 09/02/2021

For Date: 07/15/2019 - Monday

19-7551	1751	MOTOR VEHICLE STOP	Citation / Verbal
Location/Address:		HILLTOP DR	
19-7552	1803	MOTOR VEHICLE STOP	Citation/Warning Issued
Location/Address:		OAK HILL RD	

For Date: 07/16/2019 - Tuesday

19-7584	0757	MOTOR VEHICLE STOP	Citation/Warning Issued
Location/Address:		OAK HILL RD + ASAREE DR	
19-7594	1118	MVA PROPERTY DAMAGE ONLY	Could Not Locate
Location/Address:		[SOH 1378] OAK HILL RD	
19-7627	2015	MOTOR VEHICLE STOP	Citation/Warning Issued
Location/Address:		OAK HILL RD + WALNUT DR	

For Date: 07/21/2019 - Sunday

19-7842	0603	Radar Assignment	Criminal Application
Location/Address:		OAK HILL RD	
19-7853	1643	MOTOR VEHICLE STOP	Citation/Warning Issued
Location/Address:		[SOH 2645] OAK HILL RD	
19-7854	1703	MOTOR VEHICLE STOP	Citation/Warning Issued
Location/Address:		OAK HILL RD + HILLTOP DR	
19-7859	1945	MOTOR VEHICLE STOP	Citation/Warning Issued
Location/Address:		OAK HILL RD	
19-7860	2025	MOTOR VEHICLE STOP	Citation/Warning Issued
Location/Address:		[SOH 2384] OAK HILL RD	
19-7878	2344	MOTOR VEHICLE STOP	Citation/Warning Issued
Location/Address:		OAK HILL RD	

For Date: 07/22/2019 - Monday

19-7900	0553	Radar Assignment	*Report Taken
Location/Address:		OAK HILL RD	

For Date: 07/31/2019 - Wednesday

19-8351	0554	Radar Assignment	Citation/Warning Issued
Location/Address:		OAK HILL RD	

For Date: 08/09/2019 - Friday

19-8771	0619	Radar Assignment	Citation/Warning Issued
Location/Address:		OAK HILL RD	

Selective Search From: 09/01/2018 Thru: 09/01/2021 0000 - 2359 Printed: 09/02/2021

For Date: 08/20/2019 - Tuesday

19-9284 0541 MOTOR VEHICLE STOP Citation/Warning Issued

Location/Address: OAK HILL RD + ASAREE DR

For Date: 08/22/2019 - Thursday

19-9402 2003 MOTOR VEHICLE STOP Citation / Verbal

Location/Address: OAK HILL RD

For Date: 08/23/2019 - Friday

19-9465 1625 MOTOR VEHICLE STOP Citation/Warning Issued

Location/Address: TURNPIKE RD + OAK HILL RD

For Date: 08/25/2019 - Sunday

19-9544 1904 MOTOR VEHICLE STOP Citation/Warning Issued

Location/Address: TURNPIKE RD + OAK HILL RD

For Date: 08/27/2019 - Tuesday

19-9604 0519 Radar Assignment Citation/Warning Issued

Location/Address: OAK HILL RD

For Date: 08/28/2019 - Wednesday

19-9668 1008 Radar Assignment Services Rendered

Location/Address: OAK HILL RD

For Date: 08/29/2019 - Thursday

19-9734 1536 MOTOR VEHICLE STOP Citation/Warning Issued

Location/Address: OAK HILL RD + ASAREE DR

For Date: 09/01/2019 - Sunday

19-9856 1709 Radar Assignment Services Rendered

Location/Address: OAK HILL RD + WALNUT DR

For Date: 09/03/2019 - Tuesday

19-9894 0548 Radar Assignment Services Rendered

Location/Address: OAK HILL RD

For Date: 09/04/2019 - Wednesday

19-9956 1835 F-MVA w/INJURIES/AIRBAG DEPLOY *Report Taken

Location/Address: OAK HILL RD

For Date: 09/06/2019 - Friday

19-10001 0534 Radar Assignment Citation/Warning Issued

Location/Address: OAK HILL RD

For Date: 09/10/2019 - Tuesday

19-10151 0820 MOTOR VEHICLE STOP Citation/Warning Issued

Location/Address: OAK HILL RD

For Date: 09/14/2019 - Saturday

19-10308 0541 TRAFFIC CONTROL Citation/Warning Issued

Location/Address: OAK HILL RD

For Date: 09/15/2019 - Sunday

19-10374 2056 MOTOR VEHICLE STOP Citation/Warning Issued

Location/Address: OAK HILL RD + FAYVILLE LN

For Date: 09/17/2019 - Tuesday

19-10471 1713 MVA PROPERTY DAMAGE ONLY *Report Taken

Location/Address: TURNPIKE RD + OAK HILL RD

For Date: 09/19/2019 - Thursday

19-10546 0506 TRAFFIC CONTROL Citation/Warning Issued

Location/Address: OAK HILL RD

For Date: 09/30/2019 - Monday

19-11053 0500 Radar Assignment Citation/Warning Issued

Location/Address: OAK HILL RD

For Date: 10/07/2019 - Monday

19-11271 0532 Radar Assignment Citation/Warning Issued

Location/Address: OAK HILL RD

For Date: 10/10/2019 - Thursday

19-11421 0904 Radar Assignment No Action Required

Location/Address: OAK HILL RD + WALNUT DR

19-11424 0936 MVA NO REPORT Services Rendered

Location/Address: OAK HILL RD

19-11428 1234 MOTOR VEHICLE STOP Criminal Application

Location/Address: OAK HILL RD

For Date: 10/18/2019 - Friday

Selective Search From: 09/01/2018 Thru: 09/01/2021 0000 - 2359 Printed: 09/02/2021

19-11697 0005 MOTOR VEHICLE STOP Citation/Warning Issued

Location/Address: OAK HILL RD + WALNUT DR

19-11700 0052 MOTOR VEHICLE STOP Citation/Warning Issued

Location/Address: TURNPIKE RD + OAK HILL RD

For Date: 11/04/2019 - Monday

19-12396 1952 MVA PROPERTY DAMAGE ONLY *Report Taken

Location/Address: [SOH 2407] OAK HILL RD

For Date: 11/05/2019 - Tuesday

19-12421 0605 MOTOR VEHICLE STOP Citation / Verbal

Location/Address: OAK HILL RD + WALNUT DR

19-12422 0608 MOTOR VEHICLE STOP Citation/Warning Issued

Location/Address: OAK HILL RD + WALNUT DR

For Date: 11/18/2019 - Monday

19-12851 0609 MOTOR VEHICLE STOP Citation/Warning Issued

Location/Address: OAK HILL RD + ASAREE DR

For Date: 11/22/2019 - Friday

19-12994 1230 MOTOR VEHICLE STOP Citation/Warning Issued

Location/Address: OAK HILL RD

For Date: 11/25/2019 - Monday

19-13084 0956 Radar Assignment Citation/Warning Issued

Location/Address: OAK HILL RD

For Date: 11/27/2019 - Wednesday

19-13135 0002 MOTOR VEHICLE STOP Citation / Verbal

Location/Address: MIDDLE RD + LEEDS WAY

For Date: 11/28/2019 - Thursday

19-13175 0051 MOTOR VEHICLE STOP Citation / Verbal

Location/Address: OAK HILL RD + ASAREE DR

For Date: 12/21/2019 - Saturday

19-13996 0047 MOTOR VEHICLE STOP Citation / Verbal

Location/Address: TURNPIKE RD + OAK HILL RD

19-14006 0204 MOTOR VEHICLE STOP Citation / Verbal

Location/Address: OAK HILL RD + WALNUT DR

For Date: 12/23/2019 - Monday

Selective Search From: 09/01/2018 Thru: 09/01/2021 0000 - 2359 Printed: 09/02/2021

19-14095	0553	Radar Assignment	No Action Required
Location/Address:		OAK HILL RD	
For Date: 12/26/2019 - Thursday			
19-14202	1418	MVA NO REPORT	Services Rendered
Location/Address:		[SOH 2641] TURNPIKE RD + OAK HILL RD	
19-14227	1751	MOTOR VEHICLE STOP	Citation/Warning Issued
Location/Address:		OAK HILL RD	
For Date: 01/07/2020 - Tuesday			
20-276	0003	MOTOR VEHICLE STOP	Citation / Verbal
Location/Address:		[SOH 1369] OAK HILL RD	
For Date: 01/10/2020 - Friday			
20-423	0556	Radar Assignment	Citation/Warning Issued
Location/Address:		OAK HILL RD	
For Date: 01/12/2020 - Sunday			
20-567	0308	MVA PROPERTY DAMAGE ONLY	*Report Taken
Location/Address:		OAK HILL RD + TURNPIKE RD	
For Date: 01/18/2020 - Saturday			
20-837	0037	MOTOR VEHICLE STOP	Citation / Verbal
Location/Address:		OAK HILL RD + FAYVILLE LN	
For Date: 01/21/2020 - Tuesday			
20-998	0552	Radar Assignment	Citation/Warning Issued
Location/Address:		OAK HILL RD	
For Date: 01/27/2020 - Monday			
20-1300	1258	TRAFFIC COMPLAINT	Services Rendered
Location/Address:		OAK HILL RD	
For Date: 02/01/2020 - Saturday			
20-1558	1542	Radar Assignment	Citation/Warning Issued
Location/Address:		OAK HILL RD + MAPLE ST	
For Date: 02/07/2020 - Friday			
20-1790	0018	MOTOR VEHICLE STOP	Citation / Verbal
Location/Address:		OAK HILL RD + TURNPIKE RD	
For Date: 02/20/2020 - Thursday			
20-2535	1047	MOTOR VEHICLE STOP	Citation/Warning Issued

Selective Search From: 09/01/2018 Thru: 09/01/2021 0000 - 2359 Printed: 09/02/2021

Location/Address: OAK HILL RD + MAPLE ST

20-2536 1058 MOTOR VEHICLE STOP Citation/Warning Issued

Location/Address: OAK HILL RD + WALNUT DR

For Date: 02/21/2020 - Friday

20-2596 1641 MOTOR VEHICLE STOP Citation/Warning Issued

Location/Address: OAK HILL RD

For Date: 02/23/2020 - Sunday

20-2717 2014 MOTOR VEHICLE STOP Citation/Warning Issued

Location/Address: OAK HILL RD + FAYVILLE LN

For Date: 03/01/2020 - Sunday

20-3096 0137 MOTOR VEHICLE STOP Citation/Warning Issued

Location/Address: TURNPIKE RD + OAK HILL RD

For Date: 03/03/2020 - Tuesday

20-3197 0016 MOTOR VEHICLE STOP Citation/Warning Issued

Location/Address: TURNPIKE RD + OAK HILL RD

20-3245 1211 MOTOR VEHICLE STOP Citation/Warning Issued

Location/Address: OAK HILL RD

20-3253 1642 MOTOR VEHICLE STOP Citation / Verbal

Location/Address: OAK HILL RD

For Date: 03/04/2020 - Wednesday

20-3298 0743 MOTOR VEHICLE STOP Citation/Warning Issued

Location/Address: OAK HILL RD + HILLTOP DR

20-3302 0934 MOTOR VEHICLE STOP Citation/Warning Issued

Location/Address: OAK HILL RD + MAPLE ST

For Date: 03/05/2020 - Thursday

20-3378 1537 MOTOR VEHICLE STOP Citation/Warning Issued

Location/Address: OAK HILL RD

20-3379 1550 MOTOR VEHICLE STOP Citation/Warning Issued

Location/Address: OAK HILL RD

For Date: 03/06/2020 - Friday

20-3426 0741 MVA PROPERTY DAMAGE ONLY *Report Taken

Location/Address: OAK HILL RD

Selective Search From: 09/01/2018 Thru: 09/01/2021 0000 - 2359 Printed: 09/02/2021

20-3454 1648 MOTOR VEHICLE STOP Citation/Warning Issued

Location/Address: MIDDLE RD + LEEDS WAY

For Date: 03/09/2020 - Monday

20-3625 1000 MOTOR VEHICLE STOP Citation/Warning Issued

Location/Address: OAK HILL RD

20-3629 1036 MOTOR VEHICLE STOP Citation/Warning Issued

Location/Address: OAK HILL RD

20-3646 1531 Radar Assignment Citation/Warning Issued

Location/Address: OAK HILL RD

For Date: 03/10/2020 - Tuesday

20-3686 0211 MOTOR VEHICLE STOP Citation/Warning Issued

Location/Address: TURNPIKE RD + OAK HILL RD

For Date: 03/14/2020 - Saturday

20-3894 1613 MOTOR VEHICLE STOP Citation/Warning Issued

Location/Address: OAK HILL RD + FAYVILLE LN

For Date: 04/08/2020 - Wednesday

20-5598 1532 Radar Assignment Services Rendered

Location/Address: OAK HILL RD + MAPLE ST

For Date: 04/09/2020 - Thursday

20-5650 0429 MOTOR VEHICLE ACCIDENT Vehicle Towed

Location/Address: OAK HILL RD + TURNPIKE RD

For Date: 04/13/2020 - Monday

20-5882 2246 MOTOR VEHICLE ACCIDENT *Report Taken

Location/Address: TURNPIKE RD + OAK HILL RD

For Date: 04/20/2020 - Monday

20-6226 0214 MVA PROPERTY DAMAGE ONLY *Report Taken

Location/Address: OAK HILL RD

For Date: 05/07/2020 - Thursday

20-7031 1538 TRAFFIC CONTROL Services Rendered

Location/Address: OAK HILL RD

For Date: 05/13/2020 - Wednesday

20-7326 1957 Radar Assignment Services Rendered

Location/Address: OAK HILL RD + WALNUT DR

Selective Search From: 09/01/2018 Thru: 09/01/2021 0000 - 2359 Printed: 09/02/2021

For Date: 05/18/2020 - Monday

20-7557 1120 Radar Assignment Services Rendered
 Location/Address: OAK HILL RD

For Date: 05/20/2020 - Wednesday

20-7644 1611 MOTOR VEHICLE STOP Citation/Warning Issued
 Location/Address: OAK HILL RD + FAYVILLE LN

For Date: 05/23/2020 - Saturday

20-7806 1823 Radar Assignment No Action Required
 Location/Address: OAK HILL RD

For Date: 05/31/2020 - Sunday

20-8169 0822 MOTOR VEHICLE ACCIDENT Services Rendered
 Location/Address: TURNPIKE RD + OAK HILL RD

For Date: 06/12/2020 - Friday

20-8713 1330 Radar Assignment Services Rendered
 Location/Address: OAK HILL RD + WALNUT DR

20-8720 1558 Radar Assignment No Action Required
 Location/Address: OAK HILL RD + WALNUT DR

For Date: 06/20/2020 - Saturday

20-9021 2046 TRAFFIC COMPLAINT Services Rendered
 Location/Address: [SOH 7996] OAK HILL RD

For Date: 06/21/2020 - Sunday

20-9045 1728 Radar Assignment Citation/Warning Issued
 Location/Address: OAK HILL RD + WALNUT DR

For Date: 07/01/2020 - Wednesday

20-9381 1829 Radar Assignment Services Rendered
 Location/Address: OAK HILL RD + WALNUT DR

For Date: 07/07/2020 - Tuesday

20-9579 1222 MOTOR VEHICLE STOP Citation/Warning Issued
 Location/Address: OAK HILL RD + ASAREE DR

For Date: 07/17/2020 - Friday

20-9960 1439 SPEEDING VEHICLES Services Rendered
 Location/Address: [SOH 1390] OAK HILL RD

Selective Search From: 09/01/2018 Thru: 09/01/2021 0000 - 2359 Printed: 09/02/2021

For Date: 07/19/2020 - Sunday

20-10036 2227 MVA PROPERTY DAMAGE ONLY *Report Taken
Location/Address: TURNPIKE RD + OAK HILL RD

For Date: 07/29/2020 - Wednesday

20-10446 1242 TRAFFIC COMPLAINT Services Rendered
Location/Address: [SOH 1390] OAK HILL RD

For Date: 07/30/2020 - Thursday

20-10539 1127 TRAFFIC COMPLAINT Services Rendered
Location/Address: [SOH 1390] OAK HILL RD

20-10540 1135 Radar Assignment Services Rendered
Location/Address: OAK HILL RD + WALNUT DR

20-10546 1702 Radar Assignment Services Rendered
Location/Address: OAK HILL RD

For Date: 07/31/2020 - Friday

20-10577 0926 Radar Assignment Services Rendered
Location/Address: OAK HILL RD + WALNUT DR

20-10590 2049 Radar Assignment Services Rendered
Location/Address: OAK HILL RD + WALNUT DR

For Date: 08/04/2020 - Tuesday

20-10744 1011 MVA PROPERTY DAMAGE ONLY *Report Taken
Location/Address: TURNPIKE RD + OAK HILL RD

20-10764 1823 MOTOR VEHICLE ACCIDENT Services Rendered
Location/Address: [SOH 2694] OAK HILL RD

For Date: 08/11/2020 - Tuesday

20-11021 0938 Radar Assignment Services Rendered
Location/Address: OAK HILL RD

For Date: 08/12/2020 - Wednesday

20-11076 0611 Radar Assignment Citation / Verbal
Location/Address: OAK HILL RD + WALNUT DR

For Date: 08/17/2020 - Monday

20-11305 0607 Radar Assignment Citation/Warning Issued
Location/Address: OAK HILL RD + WALNUT DR

For Date: 08/25/2020 - Tuesday

20-11714 0608 Radar Assignment Citation/Warning Issued
Location/Address: OAK HILL RD + WALNUT DR

Selective Search From: 09/01/2018 Thru: 09/01/2021 0000 - 2359 Printed: 09/02/2021

For Date: 08/26/2020 - Wednesday

20-11795 1847 MOTOR VEHICLE STOP Citation/Warning Issued

Location/Address: OAK HILL RD + WALNUT DR

For Date: 08/28/2020 - Friday

20-11899 1840 Radar Assignment *Report Taken

Location/Address: OAK HILL RD

For Date: 08/30/2020 - Sunday

20-11981 0846 MOTOR VEHICLE STOP Citation/Warning Issued

Location/Address: OAK HILL RD + MAPLE ST

For Date: 09/06/2020 - Sunday

20-12360 1812 Radar Assignment Citation/Warning Issued

Location/Address: OAK HILL RD + WALNUT DR

For Date: 09/10/2020 - Thursday

20-12519 0102 MOTOR VEHICLE STOP Vehicle Towed

Location/Address: OAK HILL RD

For Date: 09/15/2020 - Tuesday

20-12798 0613 Radar Assignment Services Rendered

Location/Address: OAK HILL RD + WALNUT DR

For Date: 09/16/2020 - Wednesday

20-12870 1117 MOTOR VEHICLE STOP Citation/Warning Issued

Location/Address: OAK HILL RD + TURNPIKE RD

For Date: 09/17/2020 - Thursday

20-12909 0206 MOTOR VEHICLE STOP Citation/Warning Issued

Location/Address: TURNPIKE RD + OAK HILL RD

20-12911 0607 Radar Assignment Services Rendered

Location/Address: OAK HILL RD

20-12943 2132 MOTOR VEHICLE STOP Citation/Warning Issued

Location/Address: TURNPIKE RD + OAK HILL RD

For Date: 09/18/2020 - Friday

20-12997 0604 TRAFFIC COMPLAINT Services Rendered

Location/Address: OAK HILL RD + ASAREE DR

20-12998 0610 Radar Assignment No Action Required

Location/Address: OAK HILL RD + ASAREE DR

For Date: 09/23/2020 - Wednesday

20-13303 0559 Radar Assignment Services Rendered
Location/Address: OAK HILL RD + WALNUT DR

For Date: 09/28/2020 - Monday

20-13630 1916 MOTOR VEHICLE ACCIDENT Transported to Hospital
Location/Address: TURNPIKE RD + OAK HILL RD

For Date: 09/29/2020 - Tuesday

20-13668 0605 Radar Assignment Services Rendered
Location/Address: OAK HILL RD + WALNUT DR

For Date: 10/02/2020 - Friday

20-13809 0919 Radar Assignment No Action Required
Location/Address: OAK HILL RD + WALNUT DR

For Date: 10/10/2020 - Saturday

20-14243 2324 MOTOR VEHICLE STOP Citation / Verbal
Location/Address: OAK HILL RD + MAPLE ST

For Date: 10/11/2020 - Sunday

20-14256 0126 MOTOR VEHICLE STOP Citation/Warning Issued
Location/Address: OAK HILL RD + ASAREE DR

For Date: 10/26/2020 - Monday

20-15057 2356 MOTOR VEHICLE STOP Citation / Verbal
Location/Address: OAK HILL RD + WALNUT DR

For Date: 10/27/2020 - Tuesday

20-15083 0629 MOTOR VEHICLE STOP Citation/Warning Issued
Location/Address: OAK HILL RD + WALNUT DR

For Date: 11/05/2020 - Thursday

20-15532 2141 MOTOR VEHICLE STOP Citation/Warning Issued
Location/Address: OAK HILL RD + MAPLE ST

For Date: 11/10/2020 - Tuesday

20-15755 0717 TRAFFIC COMPLAINT Services Rendered
Vicinity of: [SOH 1390] OAK HILL RD

For Date: 11/13/2020 - Friday

20-15936 0536 Radar Assignment No Action Required

Selective Search From: 09/01/2018 Thru: 09/01/2021 0000 - 2359 Printed: 09/02/2021

Location/Address: MIDDLE RD + LEEDS WAY

For Date: 11/17/2020 - Tuesday

20-16098 0048 MOTOR VEHICLE STOP Citation/Warning Issued

Location/Address: OAK HILL RD + MAPLE ST

20-16114 0604 Radar Assignment Criminal Application

Location/Address: OAK HILL RD + WALNUT DR

For Date: 12/10/2020 - Thursday

20-16987 0751 MVA PROPERTY DAMAGE ONLY *Report Taken

Location/Address: TURNPIKE RD + OAK HILL RD

For Date: 12/22/2020 - Tuesday

20-17344 0726 MOTOR VEHICLE ACCIDENT *Report Taken

Location/Address: TURNPIKE RD + OAK HILL RD

For Date: 01/05/2021 - Tuesday

21-99 1547 TRAFFIC COMPLAINT Services Rendered

Location/Address: [SOH 1390] OAK HILL RD

21-106 1932 Radar Assignment Services Rendered

Location/Address: OAK HILL RD

For Date: 01/09/2021 - Saturday

21-220 1823 Radar Assignment Citation / Verbal

Location/Address: OAK HILL RD

For Date: 01/11/2021 - Monday

21-269 1805 Radar Assignment Citation/Warning Issued

Location/Address: OAK HILL RD + WALNUT DR

For Date: 02/02/2021 - Tuesday

21-840 0831 MOTOR VEHICLE ACCIDENT *Report Taken

Location/Address: TURNPIKE RD + OAK HILL RD

For Date: 02/12/2021 - Friday

21-1114 0758 TRAFFIC COMPLAINT Services Rendered

Location/Address: [SOH 1390] OAK HILL RD

For Date: 02/24/2021 - Wednesday

21-1404 0140 MOTOR VEHICLE STOP Citation / Verbal

Location/Address: OAK HILL RD + TURNPIKE RD

For Date: 03/12/2021 - Friday

Selective Search From: 09/01/2018 Thru: 09/01/2021 0000 - 2359 Printed: 09/02/2021

21-1999 0219 MOTOR VEHICLE STOP Citation/Warning Issued

Location/Address: OAK HILL RD + ASAREE DR

21-2023 2035 MOTOR VEHICLE STOP Citation/Warning Issued

Location/Address: OAK HILL RD + MAPLE ST

For Date: 03/13/2021 - Saturday

21-2071 0914 MOTOR VEHICLE STOP Citation/Warning Issued

Vicinity of: OAK HILL RD

21-2083 1722 MOTOR VEHICLE STOP Citation / Verbal

Location/Address: OAK HILL RD

For Date: 03/14/2021 - Sunday

21-2127 1754 MOTOR VEHICLE STOP *Report Taken

Location/Address: TURNPIKE RD + OAK HILL RD

For Date: 03/22/2021 - Monday

21-2412 2158 MOTOR VEHICLE STOP Citation/Warning Issued

Location/Address: TURNPIKE RD + OAK HILL RD

For Date: 03/27/2021 - Saturday

21-2576 1708 MVA PROPERTY DAMAGE ONLY *Report Taken

Location/Address: WALNUT DR + OAK HILL RD

For Date: 03/30/2021 - Tuesday

21-2671 0555 Radar Assignment Citation/Warning Issued

Location/Address: OAK HILL RD + WALNUT DR

For Date: 04/03/2021 - Saturday

21-2848 1554 MOTOR VEHICLE STOP Citation/Warning Issued

Location/Address: TURNPIKE RD + OAK HILL RD

For Date: 04/06/2021 - Tuesday

21-2997 0744 Radar Assignment *Report Taken

Location/Address: OAK HILL RD + WALNUT DR

21-3017 1636 Radar Assignment Citation/Warning Issued

Location/Address: OAK HILL RD + WALNUT DR

21-3021 1720 Radar Assignment Citation/Warning Issued

Location/Address: OAK HILL RD + WALNUT DR

For Date: 04/07/2021 - Wednesday

21-3049 0813 Radar Assignment Citation/Warning Issued

Location/Address: OAK HILL RD + WALNUT DR

For Date: 04/09/2021 - Friday

21-3177	1733	Radar Assignment	Services Rendered
Location/Address:		OAK HILL RD + WALNUT DR	
21-3182	1757	MOTOR VEHICLE STOP	Citation / Verbal
Location/Address:		OAK HILL RD + ASAREE DR	
21-3183	1802	MOTOR VEHICLE STOP	Citation / Verbal
Location/Address:		TURNPIKE RD + OAK HILL RD	
21-3186	1847	MOTOR VEHICLE STOP	Citation/Warning Issued
Location/Address:		OAK HILL RD + WALNUT DR	

For Date: 04/14/2021 - Wednesday

21-3509	0718	Radar Assignment	Citation/Warning Issued
Location/Address:		OAK HILL RD	
21-3519	1526	Radar Assignment	Services Rendered
Location/Address:		OAK HILL RD + WALNUT DR	
21-3529	1719	MOTOR VEHICLE STOP	Citation/Warning Issued
Location/Address:		OAK HILL RD + WALNUT DR	
21-3539	1859	MOTOR VEHICLE STOP	Citation/Warning Issued
Location/Address:		OAK HILL RD + MAPLE ST	

For Date: 04/21/2021 - Wednesday

21-3811	1641	Radar Assignment	Citation/Warning Issued
Location/Address:		OAK HILL RD + WALNUT DR	

For Date: 04/23/2021 - Friday

21-3894	1803	MOTOR VEHICLE STOP	Citation/Warning Issued
Location/Address:		OAK HILL RD + MAPLE ST	
21-3896	1814	MOTOR VEHICLE STOP	Citation/Warning Issued
Location/Address:		OAK HILL RD + MAPLE ST	

For Date: 04/26/2021 - Monday

21-4003	1915	Radar Assignment	Services Rendered
Location/Address:		OAK HILL RD + WALNUT DR	

For Date: 05/01/2021 - Saturday

21-4161	0844	Radar Assignment	No Action Required
Location/Address:		OAK HILL RD + WALNUT DR	

Selective Search From: 09/01/2018 Thru: 09/01/2021 0000 - 2359 Printed: 09/02/2021

For Date: 05/05/2021 - Wednesday

21-4338 1144 RADAR REQUEST No Action Required

Location/Address: [SOH 1390] OAK HILL RD

For Date: 05/07/2021 - Friday

21-4402 1031 MOTOR VEHICLE STOP Citation/Warning Issued

Location/Address: OAK HILL RD

21-4403 1042 MOTOR VEHICLE STOP Citation/Warning Issued

Location/Address: OAK HILL RD

For Date: 05/13/2021 - Thursday

21-4607 1314 MOTOR VEHICLE STOP Citation/Warning Issued

Location/Address: OAK HILL RD + MAPLE ST

21-4609 1331 MOTOR VEHICLE STOP Citation/Warning Issued

Location/Address: OAK HILL RD + HILLTOP DR

For Date: 05/16/2021 - Sunday

21-4735 1146 MOTOR VEHICLE STOP Citation/Warning Issued

Location/Address: OAK HILL RD

For Date: 05/17/2021 - Monday

21-4780 0946 MOTOR VEHICLE STOP Citation/Warning Issued

Location/Address: OAK HILL RD

21-4781 1001 MOTOR VEHICLE STOP Citation/Warning Issued

Location/Address: OAK HILL RD

For Date: 05/18/2021 - Tuesday

21-4851 1125 MOTOR VEHICLE STOP Citation/Warning Issued

Location/Address: OAK HILL RD + ASAREE DR

For Date: 05/19/2021 - Wednesday

21-4888 0906 Radar Assignment Services Rendered

Location/Address: OAK HILL RD + WALNUT DR

For Date: 05/20/2021 - Thursday

21-4948 1753 MOTOR VEHICLE STOP Citation/Warning Issued

Location/Address: [SOH 2953] OAK HILL RD

For Date: 05/24/2021 - Monday

Selective Search From: 09/01/2018 Thru: 09/01/2021 0000 - 2359 Printed: 09/02/2021

21-5145 1901 MOTOR VEHICLE STOP Citation/Warning Issued

Location/Address: OAK HILL RD + HILLTOP DR

For Date: 05/27/2021 - Thursday

21-5261 0158 MOTOR VEHICLE STOP No Action Required

Location/Address: OAK HILL RD + TURNPIKE RD

For Date: 06/10/2021 - Thursday

21-5718 0105 MOTOR VEHICLE STOP Citation / Verbal

Location/Address: TURNPIKE RD + OAK HILL RD

For Date: 06/18/2021 - Friday

21-6042 1631 MOTOR VEHICLE STOP Citation/Warning Issued

Location/Address: OAK HILL RD + WALNUT DR

21-6052 1842 MOTOR VEHICLE STOP Citation/Warning Issued

Location/Address: OAK HILL RD + WALNUT DR

21-6053 1845 MOTOR VEHICLE STOP Citation/Warning Issued

Location/Address: OAK HILL RD + WALNUT DR

For Date: 06/19/2021 - Saturday

21-6095 1846 MOTOR VEHICLE STOP Citation/Warning Issued

Location/Address: OAK HILL RD + MAPLE ST

For Date: 06/20/2021 - Sunday

21-6129 1834 MOTOR VEHICLE STOP Citation/Warning Issued

Location/Address: OAK HILL RD + HILLTOP DR

For Date: 06/25/2021 - Friday

21-6333 1957 Radar Assignment No Action Required

Location/Address: OAK HILL RD + ASAREE DR

For Date: 06/26/2021 - Saturday

21-6372 1621 Radar Assignment Services Rendered

Location/Address: OAK HILL RD

21-6373 1834 MOTOR VEHICLE STOP Citation/Warning Issued

Location/Address: OAK HILL RD + WALNUT DR

For Date: 06/27/2021 - Sunday

21-6390 0932 MOTOR VEHICLE STOP Citation/Warning Issued

Location/Address: OAK HILL RD + HILLTOP DR

For Date: 07/10/2021 - Saturday

21-6880 1547 MOTOR VEHICLE STOP Citation/Warning Issued
Location/Address: [SOH 4549] TURNPIKE RD + OAK HILL RD

For Date: 07/13/2021 - Tuesday

21-6959 0609 MOTOR VEHICLE ACCIDENT *Report Taken
Location/Address: [SOH 1384] OAK HILL RD

For Date: 07/14/2021 - Wednesday

21-6998 1151 MVA PROPERTY DAMAGE ONLY *Report Taken
Location/Address: TURNPIKE RD + OAK HILL RD

21-7018 2345 MOTOR VEHICLE STOP Citation/Warning Issued
Location/Address: OAK HILL RD + MAPLE ST

For Date: 07/15/2021 - Thursday

21-7025 0204 MOTOR VEHICLE STOP Citation/Warning Issued
Location/Address: OAK HILL RD + ASAREE DR

21-7026 0205 MOTOR VEHICLE STOP Citation/Warning Issued
Location/Address: OAK HILL RD

21-7035 1123 MOTOR VEHICLE ACCIDENT *Report Taken
Location/Address: [SOH 2953] OAK HILL RD

For Date: 07/16/2021 - Friday

21-7067 1046 MOTOR VEHICLE STOP Citation / Verbal
Location/Address: OAK HILL RD

For Date: 07/19/2021 - Monday

21-7144 0847 MOTOR VEHICLE STOP Citation/Warning Issued
Location/Address: [SOH 2953] OAK HILL RD

21-7145 0903 MOTOR VEHICLE STOP Citation/Warning Issued
Location/Address: OAK HILL RD + WALNUT DR

21-7146 0922 MOTOR VEHICLE STOP Citation/Warning Issued
Location/Address: OAK HILL RD + HILLTOP DR

For Date: 07/20/2021 - Tuesday

21-7174 0813 Radar Assignment Services Rendered
Location/Address: OAK HILL RD + WALNUT DR

21-7195 1902 MOTOR VEHICLE STOP Citation/Warning Issued
Location/Address: [SOH 2953] OAK HILL RD

Selective Search From: 09/01/2018 Thru: 09/01/2021 0000 - 2359 Printed: 09/02/2021

21-7197 2039 Radar Assignment Citation/Warning Issued

Location/Address: OAK HILL RD + WALNUT DR

For Date: 07/21/2021 - Wednesday

21-7207 0553 Radar Assignment Citation/Warning Issued

Location/Address: OAK HILL RD + ASAREE DR

21-7224 1700 Radar Assignment Services Rendered

Location/Address: OAK HILL RD + WALNUT DR

For Date: 07/22/2021 - Thursday

21-7251 0542 Radar Assignment Citation/Warning Issued

Location/Address: OAK HILL RD + WALNUT DR

21-7258 1027 Radar Assignment Citation/Warning Issued

Location/Address: OAK HILL RD + WALNUT DR

21-7269 1402 Radar Assignment Citation/Warning Issued

Location/Address: OAK HILL RD

21-7285 1723 Radar Assignment Services Rendered

Location/Address: OAK HILL RD + WALNUT DR

For Date: 07/23/2021 - Friday

21-7303 1001 Radar Assignment Services Rendered

Location/Address: OAK HILL RD + WALNUT DR

21-7320 1849 Radar Assignment Citation/Warning Issued

Location/Address: OAK HILL RD + WALNUT DR

For Date: 07/24/2021 - Saturday

21-7341 0757 Radar Assignment Citation/Warning Issued

Location/Address: WALNUT DR + OAK HILL RD

21-7358 1451 MVA PROPERTY DAMAGE ONLY *Report Taken

Location/Address: OAK HILL RD + TURNPIKE RD

For Date: 07/25/2021 - Sunday

21-7375 0938 Radar Assignment Citation/Warning Issued

Location/Address: OAK HILL RD + WALNUT DR

21-7382 1525 TRAFFIC CONTROL Services Rendered

Location/Address: OAK HILL RD + WALNUT DR

For Date: 07/26/2021 - Monday

21-7396 0849 Radar Assignment Services Rendered

Location/Address: OAK HILL RD

21-7413 1956 Radar Assignment Citation/Warning Issued

Selective Search From: 09/01/2018 Thru: 09/01/2021 0000 - 2359 Printed: 09/02/2021

Location/Address: OAK HILL RD + WALNUT DR

For Date: 07/27/2021 - Tuesday

21-7423 0555 Radar Assignment Citation/Warning Issued

Location/Address: OAK HILL RD + WALNUT DR

21-7427 0837 Radar Assignment Services Rendered

Location/Address: OAK HILL RD + WALNUT DR

21-7441 1801 Radar Assignment Citation/Warning Issued

Location/Address: OAK HILL RD + WALNUT DR

For Date: 07/28/2021 - Wednesday

21-7460 0734 Radar Assignment Services Rendered

Location/Address: OAK HILL RD

21-7479 1630 Radar Assignment Citation/Warning Issued

Location/Address: OAK HILL RD + WALNUT DR

For Date: 07/29/2021 - Thursday

21-7503 0836 Radar Assignment Services Rendered

Location/Address: OAK HILL RD + WALNUT DR

21-7517 1614 MOTOR VEHICLE STOP Citation/Warning Issued

Location/Address: OAK HILL RD + ASAREE DR

21-7528 2138 MOTOR VEHICLE STOP Citation/Warning Issued

Location/Address: TURNPIKE RD + OAK HILL RD

For Date: 07/30/2021 - Friday

21-7543 0545 Radar Assignment *Report Taken

Location/Address: OAK HILL RD + WALNUT DR

21-7549 0952 Radar Assignment Services Rendered

Location/Address: OAK HILL RD + WALNUT DR

21-7553 1122 MOTOR VEHICLE ACCIDENT *Report Taken

Location/Address: TURNPIKE RD + OAK HILL RD

21-7567 1951 Radar Assignment Citation/Warning Issued

Location/Address: OAK HILL RD + WALNUT DR

For Date: 08/01/2021 - Sunday

21-7630 1109 Radar Assignment Services Rendered

Location/Address: OAK HILL RD + WALNUT DR

21-7638 1837 Radar Assignment Services Rendered

Location/Address: OAK HILL RD + WALNUT DR

For Date: 08/02/2021 - Monday

Selective Search From: 09/01/2018 Thru: 09/01/2021 0000 - 2359 Printed: 09/02/2021

21-7661	0559	Radar Assignment	Services Rendered
Location/Address:		OAK HILL RD + WALNUT DR	
21-7677	1635	Radar Assignment	Services Rendered
Location/Address:		OAK HILL RD + WALNUT DR	
For Date: 08/03/2021 - Tuesday			
21-7709	0831	MVA PROPERTY DAMAGE ONLY	Services Rendered
Location/Address:		OAK HILL RD + TURNPIKE RD	
21-7711	1307	Radar Assignment	Services Rendered
Location/Address:		[SOH 1376] OAK HILL RD	
21-7726	1718	Radar Assignment	Services Rendered
Location/Address:		OAK HILL RD + WALNUT DR	
For Date: 08/04/2021 - Wednesday			
21-7751	0533	Radar Assignment	Citation/Warning Issued
Location/Address:		OAK HILL RD + WALNUT DR	
21-7757	0803	Radar Assignment	Citation/Warning Issued
Location/Address:		OAK HILL RD + WALNUT DR	
21-7782	2039	Radar Assignment	Citation/Warning Issued
Location/Address:		OAK HILL RD + WALNUT DR	
For Date: 08/06/2021 - Friday			
21-7829	1312	Radar Assignment	Services Rendered
Location/Address:		OAK HILL RD + WALNUT DR	
21-7839	1535	Radar Assignment	Citation/Warning Issued
Location/Address:		OAK HILL RD + MAPLE ST	
For Date: 08/07/2021 - Saturday			
21-7870	0102	Radar Assignment	Citation/Warning Issued
Location/Address:		OAK HILL RD + WALNUT DR	
For Date: 08/08/2021 - Sunday			
21-7921	1134	Radar Assignment	Citation/Warning Issued
Location/Address:		OAK HILL RD + WALNUT DR	
21-7925	1533	Radar Assignment	Services Rendered
Location/Address:		OAK HILL RD + WALNUT DR	
For Date: 08/10/2021 - Tuesday			
21-8015	0807	Radar Assignment	Services Rendered
Location/Address:		OAK HILL RD + WALNUT DR	
21-8048	1746	MOTOR VEHICLE STOP	Citation/Warning Issued
Location/Address:		OAK HILL RD + MAPLE ST	

Selective Search From: 09/01/2018 Thru: 09/01/2021 0000 - 2359 Printed: 09/02/2021

21-8053 1834 Radar Assignment Services Rendered
 Location/Address: OAK HILL RD + MAPLE ST

For Date: 08/11/2021 - Wednesday

21-8077 0747 Radar Assignment Citation/Warning Issued
 Location/Address: OAK HILL RD + WALNUT DR

21-8095 1735 Radar Assignment Services Rendered
 Location/Address: OAK HILL RD

For Date: 08/12/2021 - Thursday

21-8119 0611 Radar Assignment Services Rendered
 Location/Address: OAK HILL RD

21-8122 0809 MOTOR VEHICLE STOP Citation/Warning Issued
 Location/Address: [SOH 2953] OAK HILL RD

21-8140 1518 TRAFFIC CONTROL Citation/Warning Issued
 Location/Address: OAK HILL RD + MAPLE ST

For Date: 08/13/2021 - Friday

21-8183 1508 MOTOR VEHICLE STOP Citation/Warning Issued
 Location/Address: OAK HILL RD + MAPLE ST

21-8184 1514 Radar Assignment Citation/Warning Issued
 Location/Address: OAK HILL RD + MAPLE ST

For Date: 08/14/2021 - Saturday

21-8214 0219 MOTOR VEHICLE STOP Citation/Warning Issued
 Location/Address: TURNPIKE RD + OAK HILL RD

For Date: 08/15/2021 - Sunday

21-8258 1530 Radar Assignment Citation/Warning Issued
 Location/Address: OAK HILL RD + MAPLE ST

For Date: 08/17/2021 - Tuesday

21-8349 1526 Radar Assignment Services Rendered
 Location/Address: OAK HILL RD

For Date: 08/18/2021 - Wednesday

21-8394 1553 Radar Assignment Citation/Warning Issued
 Location/Address: OAK HILL RD + MAPLE ST

For Date: 08/19/2021 - Thursday

21-8428 1638 Radar Assignment Citation/Warning Issued

Location/Address: OAK HILL RD + MAPLE ST

For Date: 08/20/2021 - Friday

21-8464 1713 Radar Assignment Citation/Warning Issued

Location/Address: OAK HILL RD + MAPLE ST

For Date: 08/24/2021 - Tuesday

21-8581 1614 Radar Assignment Citation/Warning Issued

Location/Address: OAK HILL RD + WALNUT DR

For Date: 08/25/2021 - Wednesday

21-8615 0826 Radar Assignment Citation/Warning Issued

Location/Address: OAK HILL RD + WALNUT DR

21-8629 1541 Radar Assignment Citation/Warning Issued

Location/Address: OAK HILL RD + MAPLE ST

For Date: 08/27/2021 - Friday

21-8705 1438 MVA PROPERTY DAMAGE ONLY *Report Taken

Location/Address: [SOH 7192] OAK HILL RD

For Date: 08/29/2021 - Sunday

21-8782 1100 MOTOR VEHICLE STOP Citation/Warning Issued

Location/Address: TURNPIKE RD + OAK HILL RD

For Date: 08/30/2021 - Monday

21-8830 1522 MOTOR VEHICLE STOP Citation/Warning Issued

Location/Address: OAK HILL RD

21-8831 1528 Radar Assignment Citation/Warning Issued

Location/Address: OAK HILL RD + MAPLE ST

For Date: 08/31/2021 - Tuesday

21-8857 0810 Radar Assignment Citation/Warning Issued

Location/Address: WALNUT DR + OAK HILL RD

21-8872 1526 Radar Assignment Citation/Warning Issued

Location/Address: OAK HILL RD + MAPLE ST

For Date: 09/01/2021 - Wednesday

21-8908 0847 MOTOR VEHICLE STOP Citation / Verbal

Location/Address: TURNPIKE RD + OAK HILL RD